

# **BASIC ROAD STATISTICS OF PWD**

## **[2019-2020]**



**GOVERNMENT OF ARUNACHAL PRADESH**  
**PUBLIC WORKS DEPARTMENT**  
NIRMAN BHAWAN, "O" POINT, ITANAGAR-791111  
[www.arunachalpwd.org](http://www.arunachalpwd.org)

Cover Photograph:

Improvement of Silluk (NH-13) to Ngopok village(L-10km), under RIDF-XXIV

## PREFACE

The Basic Road Statistic 2019-20 of PWD has been conceptualized to create records of details of roads at divisional level as well as in zonal level. This record maintaining work is being initiated in the office of the Chief Engineer (SID&P) by compiling the data received from different zone during a financial year. It is pertinent to mention here that the roads abstract furnished for publication of Annual Report 2019-20 is having a road length of around 9431.963km and total length of roads as per detailed list furnished by field unit works out to 9278.136km, showing a discrepancy of around 153.827km. The collection of data and maintaining the same is a herculean task and cannot be made available readily at one go. Hence, as a start up effort for collection and maintenance of records in subsequent years, this publication has been brought out. This publication shall be an annual affair for ensuring proper documentation of roads data under PWD. This document in the name of Basic Road Statistics 2019-20 of PWD Arunachal Pradesh books shall be made available in the official website [www.arunachalpwd.org](http://www.arunachalpwd.org).

The overall increase in length of road during last one year is around 662.251km. However, it is seen that some of the road length has considerably reduced from record of 2018-19 which might be due to handing over of roads to RWD for PMGSY work or omission in furnishing of data by field units.

The list of roads under Other District Roads (ODR) category as per provision of Arunachal Pradesh State Road (Regulation and Development) Act, 2015 was published vide Memo No.SPWD/W-573/NH/2009-10/391 Dated 02/08/2019 which have some error in name of roads as well as road length. The proposal for correction of same has been received in the office of undersigned in piecemeal way and effort has been made to incorporate such correction in this publication as initial information for final notification. The

The list of road which have been included in this publication without assigning ODR No are the new inclusion as proposed by field unit. The Chief Engineer of field zone may confirm the correctness of the data included in this publication for inclusion in subsequent notifications of road under PWD by Govt. of Arunachal Pradesh.

It is also pertinent to mention that the proposed length of road is assumed to be the length of road required to connect the obligatory points considered. Hence, the completion of balance length of road from proposed length may need prioritized attention to complete the intended connectivity objective of the road. In view of this, a detailed verification and authentication of proposed length of each road may also be carried out.

At the end, it is acknowledged that maximum care has been taken to include the data furnished by field unit and in spite of this, data that was furnished might be left unattended/uncompiled due to oversight etc. which may please be taken with positive spirit for correction in future. For publishing of next edition, i.e, Basic Road Statistic 2020-21, the requisite data as contained in this book may be furnished by month of April of each succeeding year for easy and prompt compilation and publication by the month of May of next financial year.

With regards,



**(Dr. Atop Lego)**

Chief Engineer(SID&P)  
PWD, AP, Itanagar  
Nirman Bhawan "0" Point, Itanagar





# CONTENTS

SL. NO.	PARTICULARS	PAGE NO.
1.	District wise abstract of PWD Roads as on 31.03.2020	1
2.	Comparison of PWD road length during 2018-19 & 2019-20	2
3.	PWD Roads in Tawang District	3
4.	PWD Roads in West Kameng District	10
5.	PWD Roads in East Kameng District	18
6.	PWD Roads in Pakke Kessang District	26
7.	PWD Roads in Papum Pare District	30
8.	PWD Roads in Lower Subansiri District	56
9.	PWD Roads in Kurung Kumey District	69
10.	PWD Roads in Kra Daadi District	74
11.	PWD Roads in Kamle District	78
12.	PWD Roads in Upper Subansiri District	82
13.	PWD Roads in Leparada District	96
14.	PWD Roads in Lower Siang District	101
15.	PWD Roads in Shi Yomi District	106
16.	PWD Roads in West Siang District	111
17.	PWD Roads in Siang District	120
18.	PWD Roads in Upper Siang District	126
19.	PWD Roads in East Siang District	131
20.	PWD Roads in Dibang Valley District	135
21.	PWD Roads in Lower Dibang Valley District	137
22.	PWD Roads in Anjaw District	140
23.	PWD Roads in Lohit District	143
24.	PWD Roads in Namsai District	147
25.	PWD Roads in Changlang District	155
26.	PWD Roads in Tirap District	163
27.	PWD Roads in Longding District	168



**DISTRICT WISE ABSTRACT OF PWD ROADS**

The general abstract of PWD roads in district wise as on 31.03.2020 is tabled below;

Sl. No.	Name of District	Existing Road Length (km) as on 31/03/2020				
		Earthen	WBM/ WMM	BT	CC	Total
1	2	3	4	5	6	7
1	TAWANG	39.058	43.651	110.026	5.167	197.902
2	WEST KAMENG	254.139	53.284	217.804	10.774	536.001
3	EAST KAMENG	338.520	193.180	83.690	13.470	628.860
4	PAKKE KESSANG	137.510	125.210	29.273	5.250	297.243
5	PAPUM PARE	660.611	184.480	513.821	97.074	1455.986
6	LOWER SUBANSIRI	452.340	145.470	85.300	63.040	746.150
7	KURUNG KUMEY	62.520	102.600	2.600	9.900	177.620
8	KRA DAADI	116.810	161.660	19.900	1.790	300.160
9	KAMLE	132.508	96.932	5.100	0.000	234.540
10	UPPER SUBANSIRI	515.390	17.900	31.830	0.400	565.510
11	LEPARADA	21.987	35.527	9.826	5.660	73.000
12	LOWER SIANG	141.530	57.820	78.000	6.380	283.730
13	SHI YOMI	50.310	3.180	18.760	9.630	81.890
14	WEST SIANG	109.840	48.890	123.740	19.250	301.710
15	SIANG	152.800	104.330	50.790	3.090	311.010
16	UPPER SIANG	317.090	94.120	63.140	14.460	488.810
17	EAST SIANG	89.980	19.570	251.920	3.170	364.640
18	DIBANG VALLEY	15.653	9.840	27.507	4.159	57.159
19	LOWER DIBANG VALLEY	56.150	63.635	142.840	5.020	267.645
20	ANJAW	33.830	3.560	40.890	1.570	79.850
21	LOHIT	24.704	24.700	143.988	2.217	195.609
22	NAMSAI	28.730	135.510	233.630	3.230	401.100
23	CHANGLANG	144.469	55.275	246.732	11.829	458.305
24	TIRAP	171.994	147.122	66.361	20.091	405.568
25	LONGDING	148.680	131.330	83.661	4.467	368.138
	<b>Total</b>	<b>4217.153</b>	<b>2058.776</b>	<b>2681.129</b>	<b>321.088</b>	<b>9278.136</b>

**DISTRICT WISE COMPARISON OF PWD ROADS IN LAST TWO YEARS**

The abstract of PWD roads in district wise as on 31.03.2019 and 31.03.2020 is tabled below;

Sl. No.	Name of District	Road length as on 31/03/2020	Road length as on 31/03/2019	Increase(+) / Decrease(-)
1	2	3	4	5
1	TAWANG	197.902	198.592	-0.690
2	WEST KAMENG	536.001	656.843	-120.842
3	EAST KAMENG	628.860	454.600	174.260
4	PAKKE KESSANG	297.243	232.809	64.434
5	PAPUM PARE	1455.986	829.082	626.904
6	LOWER SUBANSIRI	746.150	539.850	206.300
7	KURUNG KUMEY	177.620	268.400	-90.780
8	KRA DAADI	300.160	325.900	-25.740
9	KAMLE	234.540	355.08	-120.540
10	UPPER SUBANSIRI	565.510	598.06	-32.550
11	LEPARADA	73.000	190.198	-117.198
12	LOWER SIANG	283.730	240.070	43.660
13	SHI YOMI	81.890	69.970	11.920
14	WEST SIANG	301.710	447.370	-145.660
15	SIANG	311.010	307.948	3.062
16	UPPER SIANG	488.810	415.341	73.469
17	EAST SIANG	364.640	321.61	43.030
18	DIBANG VALLEY	57.159	59.396	-2.237
19	LOWER DIBANG VALLEY	267.645	266.294	1.351
20	ANJAW	79.850	77.875	1.975
21	LOHIT	195.609	193.779	1.830
22	NAMSAI	401.100	338.060	63.040
23	CHANGLANG	458.305	459.455	-1.150
24	TIRAP	405.568	389.920	15.648
25	LONGDING	368.138	379.383	-11.245
	<b>Total</b>	<b>9278.136</b>	<b>8615.885</b>	<b>662.251</b>

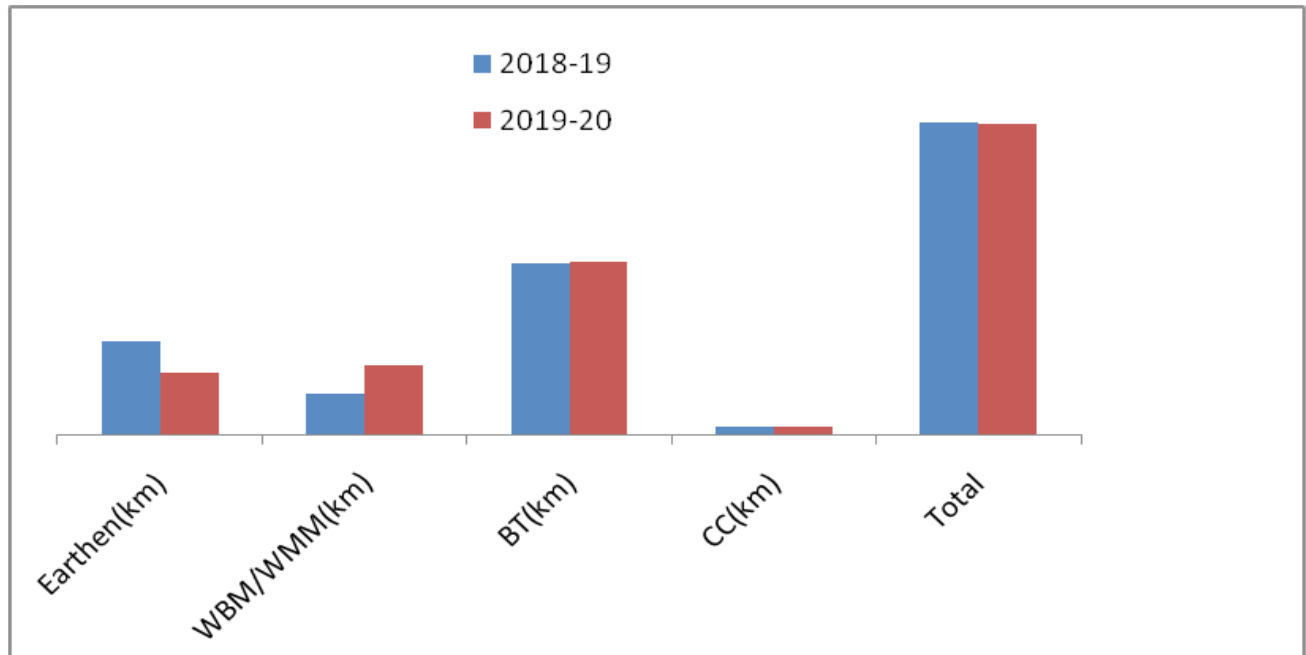


## 1. TAWANG

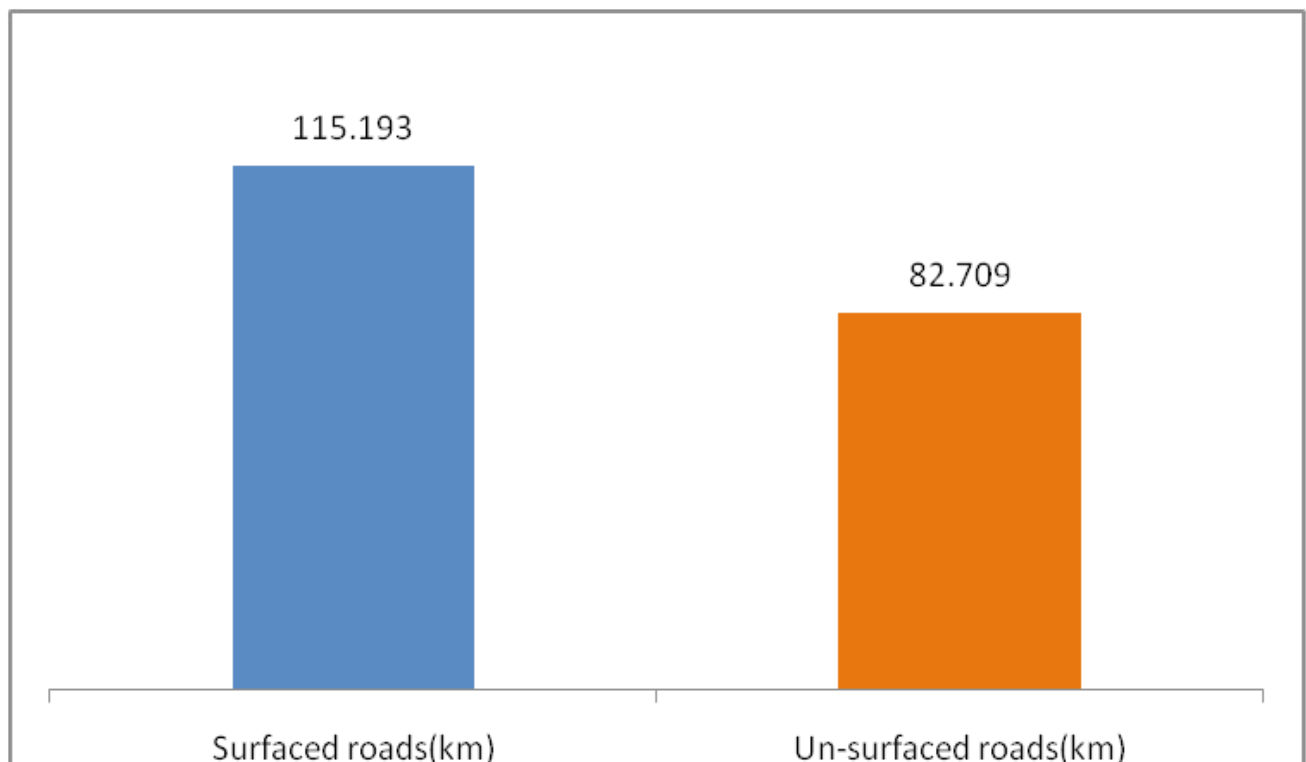
The status of road under PWD in Tawang district in last one year is as below;

Period	Earthen(km)	WBM/WMM(km)	BT(km)	CC(km)	Total
2018-19	59.259	25.500	108.965	4.868	198.592
2019-20	39.058	43.651	110.026	5.167	197.902

There is a decrement of 0.690km over the period of one year which might due to measurement omission. However, there is overall slight increase in length of surfaced road. The overall status of PWD roads in Tawang District is highlighted in graph as below:



The comparison of surfaced and un-surfaced roads length during 2019-20 in Tawang District is highlighted in the form of graphs:



The list of roads maintained by PWD as on 31/03/2020 in Tawang District is as below;

Sl. No	ODR Sl No.	Name of Road	Proposed Length	Present Status				
				Earth-en	WBM/WMM	Black topped	CC Road	Total
1	2	3	4	5	6	7	8	9
		<b>PWD TAWANG CIVIL CIRCLE</b>						
		<b>LUMLA DIVISION</b>						
1	1	Road from Namtsering to Dudunghar.	8.700		5.262	3.438		8.700
2	2	Lumla township road.	14.970			10.843	4.127	14.970
3	3	Approach road to new HS School, Lumla.	2.000			2.000		2.000
4	4	Approach road to Baghar and Phomang village.	4.500	3.000				3.000
5	5	Road from BTK to Namtsering connecting Zemithang to Dudunghar Administrative Circle.	15.000	2.500	7.00			9.500
6	6	Zemithang Township road.	11.560			11.560		11.560
7	7	Road from existing Lumla Helipad to Muyu village.	1.100			1.100		1.100
8	8	Approach road to new helipad at Lumla.	0.740			0.74		0.740
9	9	Lumla Dudunghar road to BRO road at Pharmey.	2.700			2.700		2.700
10	10	Lumla - Tashigong BRTF road to Lower Moyu village.	1.000			1.000		1.000
11	11	Road from Sazo Bongleng PMGSY road to Horticulture Garden.	0.741				0.741	0.741
12	12	Road from Kudung Neliya BRO road to Pamaghar CO HQ.	5.500	5.500				5.500
13	13	Road from BRO Road to Doble Cultural Centre via Thrillam village and Choishi Cultural Centre.	12.500	5.500				5.500
		<b>TOTAL under LUMLA DIVISION</b>	<b>81.011</b>	<b>16.500</b>	<b>12.262</b>	<b>33.381</b>	<b>4.868</b>	<b>67.011</b>
		<b>PWD TAWANG CIVIL CIRCLE</b>						
		<b>TAWANG DIVISION</b>						

Sl. No	ODR SI No.	Name of Road	Proposed Length	Present Status				
				Earth-en	WBM/WMM	Black topped	CC Road	Total
1	2	3	4	5	6	7	8	9
1	14	Road from Old Market to PWD Store via Parade ground and Circuit House.	1.160			1.160		1.160
2	15	Approach road to SP's Office.	0.410			0.410		0.410
3	16	Approach road to DC's office.	0.510			0.510		0.510
4	17	Approach road to DC's residence.	0.300			0.300		0.300
5	18	Road from AIR Trijunction to New Market.	0.800			0.800		0.800
6	19	Approach road to Taxi stand.	0.080			0.080		0.080
7	20	Approach road to Bus station.	0.095			0.095		0.095
8	21	Road from Craft centre to Lebrang.	0.640			0.640		0.640
9	22	Road from Changprong to Kendriya Vidyalaya including internal roads.	1.520			1.520		1.520
10	23	Approach road to District Court building.	0.050				0.050	0.050
11	24	Approach road to Electrical Enquiry office.	0.155		0.155			0.155
12	25	Road from BRTF road to Nehru Gonpa via Army Cinema Hall.	1.420			1.420		1.420
13	26	Road from Old market to BRTF road near Urgelling via New Market and HS School.	3.480			3.480		3.480
14	27	Road from Nehru Gonpa to Tawang Monastery.	4.205			4.205		4.205
15	28	Road from New Market to Damgin via Craft Centre and Regalling Gonpa.	2.100			2.100		2.100
16	29	Road from Tawang Monastery to New Market via Shyo village.	2.010			2.010		2.010

Sl. No	ODR SI No.	Name of Road	Proposed Length	Present Status				
				Earth-en	WBM/WMM	Black topped	CC Road	Total
1	2	3	4	5	6	7	8	9
17	30	Road from Craft centre to Changprong via Timilo.	2.885			2.885		2.885
18	31	Road from Shyo to Timilo via Choeppling Public School.	1.850			1.850		1.850
19	32	Road from Old Matket to Old IB/Elect. Division via Tourist Lodge.	0.340			0.340		0.340
20	33	Road from Circuit house to 4.00 Km point of Bumla Road.	0.650			0.650		0.650
21	34	Road from H.S School to Army Cinema Hall.	0.670			0.670		0.670
22	35	Road from Lachemirong Nallah to Kargil Colony.	0.910	0.050	0.175	0.685		0.910
23	36	Internal road of Medical Colony.	0.175			0.175		0.175
24	37	Approach road to Police Station.	0.095			0.095		0.095
25	38	Internal road of PWD Complex.	0.300			0.300		0.300
26	39	Road from Nehru Gonpa to NHPC office via Monyul Club.	0.240			0.240		0.240
27	40	Approach road to Stupa at Drongkhang.	0.145			0.145		0.145
28	41	Road from BRTF Road near petrol Pump to UD Shopping Complex.	1.300			1.055		1.055
29	42	Bypass road through PWD colony Tawang.	0.190			0.190		0.190
30	–	Bypass road of HS School, Tawang.	0.250	0.250				0.250
31	43	Road from Bomdir BRTF road point to Manjushree Vidyapith.	4.130			4.130		4.130
32	44	Approach road to Khinmey village from Ruidung Gonpa.	1.200			1.200		1.200
33	45	Road from BRTF road point to Urgelling.	0.800			0.800		0.800

Sl. No	ODR SI No.	Name of Road	Proposed Length	Present Status				
				Earth-en	WBM/WMM	Black topped	CC Road	Total
1	2	3	4	5	6	7	8	9
34	46	Approach to Helipad at Changprong.	0.400			0.400		0.400
35	47	Road from BRTF road at Bomdir to New Aunghar village via Khartoot and Gyangkhar.	4.000			1.000		1.000
36	48	Approach road to Thongmen Gonpa.	0.550			0.550		0.550
37	49	Road from BRTF road point to Thespa Gonpa.	11.000	1.000	1.000			2.000
38	50	Approach road to VKV school complex.	0.400			0.400		0.400
39	51	Approach road from Kitpi BRTF road to Kitpi Gonpa via Atta Chakki & IB.	0.800			0.800		0.800
40	52	Construction of road from 49 KM point of JMKS road to hot spring via Romang Gonpa.	2.000	1.010				1.010
41	53	Approach road to Langateng Gonpa.	0.300		0.300			0.300
42	54	Road from Tawang Monastery to BRTF road via Gyangong Ani Gonpa.	2.850	0.120	2.200			2.320
43	55	Road from Lemberdung to Famla via Tawang Public School.	1.180			1.180		1.180
44	56	Approach road to Marmangey.	0.310		0.310			0.310
45	57	Approach road to Mahabodhi Centre at Teli.	0.400			0.400		0.400
46	58	Approach road to JNV at Teli, Tawang.	1.100			1.100		1.100
47	59	Approach road to Bomdir.	0.360		0.310			0.310
48	60	Road from Kitpi to Gongkhar Bridge point.	5.000		5.000			5.000
49	–	Approach road at Tengthing village.	0.260	0.260				0.260

Sl. No	ODR SI No.	Name of Road	Proposed Length	Present Status				
				Earth-en	WBM/WMM	Black topped	CC Road	Total
1	2	3	4	5	6	7	8	9
50	–	Approach road to Tsaikhar Village from PMGSY road.	0.300	0.300				0.300
		<b>TOTAL under TAWANG DIVISION</b>	<b>66.275</b>	<b>2.990</b>	<b>9.450</b>	<b>39.970</b>	<b>0.050</b>	<b>52.460</b>
		<b>PWD TAWANG CIVIL CIRCLE</b>						
		<b>JANG DIVISION</b>						
1	61	Road from Lhou BRTF road to Manyul.	3.200			3.200		3.200
2	62	Approach road to Jangda Helipad.	0.250		0.250			0.250
3	63	Lhou Nallah to Mukto road.	15.000			15.000		15.000
4	64	Mukto Township road.	1.500			1.500		1.500
5	65	Dongshengmang to Bhutan border road.	4.968	4.968				4.968
6	66	Jang Township road.	4.600			4.600		4.600
7	67	Road from Shyaro to Jangda.	7.500			7.500		7.500
8	68	Approach road to M.E. School Mukto.	1.300		1.300			1.300
9	69	Road from Fongda to Chaksom.	1.500			1.500		1.500
10	70	Approach road to Sarong Gonpa.	0.305			0.305		0.305
11	71	Jangda to Rho Road.	1.300			1.300		1.300
12	72	Road from Zungma to intake point.	2.970	2.600		0.370		2.970
13	73	Road from DHPD colony to CO HQ. at Lhou.	0.390			0.390		0.390
14	74	Road from Murga Bridge Point to Rho village.	14.812		14.812			14.812
15	75	Road from PMGSY Bongleng road to Khet village.	7.000	7.000				7.000
16	76	Kharung Gonpa road.	3.900		3.900			3.900
17	77	Approach road to Nyomsa Gonpa.	0.600			0.600		0.600
18	78	Approach road to Bomja waterfall.	4.000	4.000				4.000



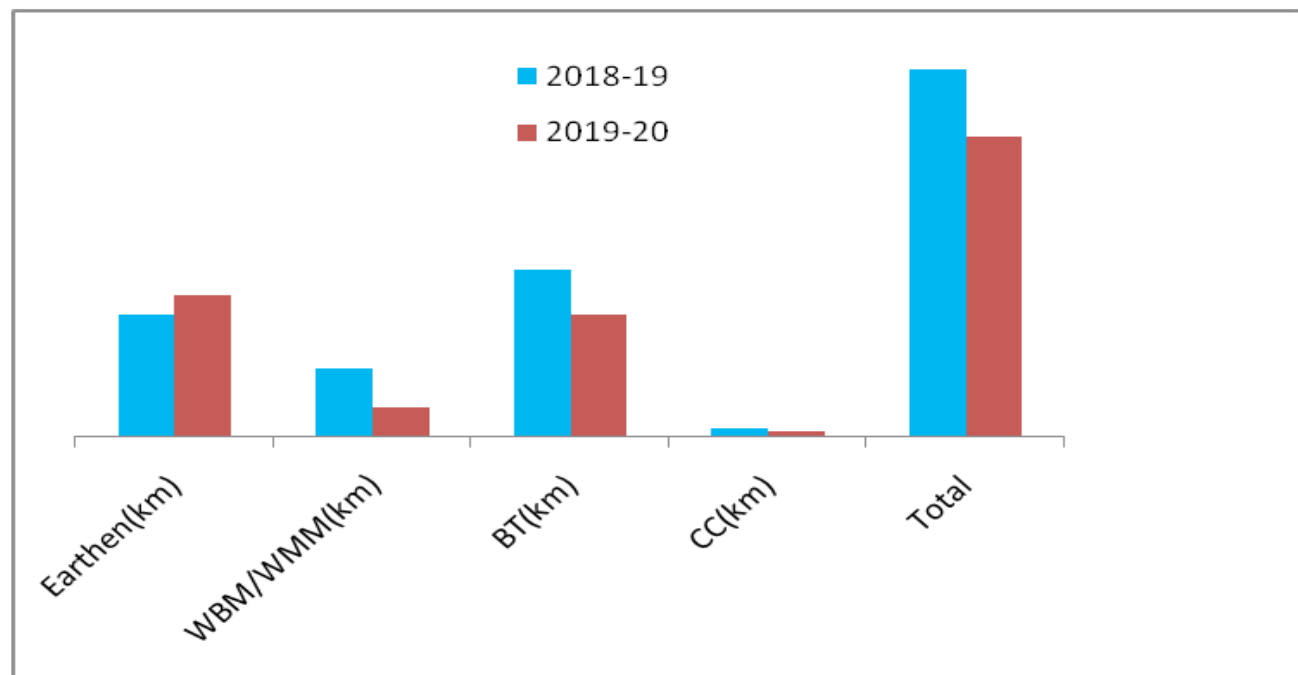
Sl. No	ODR SI No.	Name of Road	Proposed Length	Present Status				
				Earth-en	WBM/WMM	Black topped	CC Road	Total
1	2	3	4	5	6	7	8	9
19	79	Road from PMGSY road to Bongkhar CO Office.	0.249				0.249	0.249
20	80	Road from Hydle to Nuranang power House at Jang.	1.037		1.037			1.037
21	—	Rho-Teng Kelling Road.	1.000	1.000				1.000
22	—	Approach and Internal road of PWD SE office, Lhou.	0.640		0.640			0.640
23	—	Approach road to helipad at Jang.	0.120			0.120		0.120
24	—	Approach road to Zangdo-Peri Gonpa.	0.290			0.290		0.290
		<b>TOTAL under JANG DIVISION</b>	<b>78.431</b>	<b>19.568</b>	<b>21.939</b>	<b>36.675</b>	<b>0.249</b>	<b>78.431</b>
		<b>GRAND TOTAL under TAWANG DISTRICT</b>	<b>225.717</b>	<b>39.058</b>	<b>43.651</b>	<b>110.026</b>	<b>5.167</b>	<b>197.902</b>

## 2. WEST KAMENG

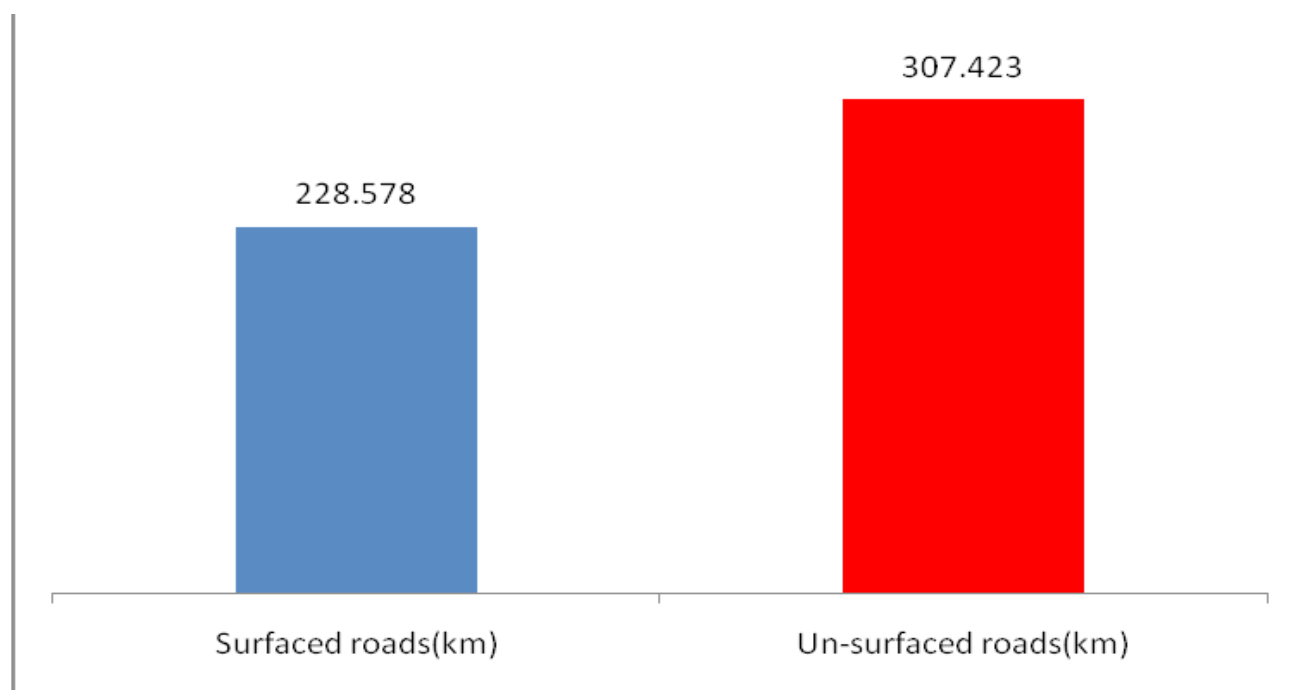
The status of road under PWD in West Kameng district in last one year is as below;

Period	Earthen(km)	WBM/WMM (km)	BT(km)	CC(km)	Total
2018-19	219.975	121.991	298.898	15.979	656.843
2019-20	254.139	53.284	217.804	10.774	536.001

There is a decrement of 120.842km over the period of one year which might be due to taken over by other executing agency. The bituminous surface and cement concrete pavement have decreased to some extent which needs to be enhanced in coming years. The formation cutting or earthen road has increased to large extent. The overall status of PWD roads in West Kameng District in last two years is highlighted in graph as below:



The comparison of surfaced and un-surfaced roads length during 2019-20 in West Kameng District is highlighted in the form of graphs:



The list of roads maintained by PWD as on 31/03/2020 in West Kameng District is as below;

Sl. No	ODR Sl No.	Name of Road	Proposed Length	Present Status				
				Earth-en	WBM/WMM	Black topped	CC Road	Total
1	2	3	4	5	6	7	8	9
		<b>PWD RUPA CIVIL CIRCLE</b>						
		<b>DIRANG DIVISION</b>						
1	82	Road From Rahung to Old Rahung village.	1.500	-	-	1.500	-	1.500
2	85	Janagthung Chhander Road.	17.100	-	8.860	8.240	-	17.100
3	90	Approach road from Dirang co-operative Lamps.	0.300	-	-	0.300	-	0.300
4	91	Dirang LAMP to FSB.	0.515	-	-	0.515	-	0.515
5	92	PWD road to ADC staff quarter.	0.120	-	-	-	0.120	0.120
6	93	Medical colony to Lupon school.	0.220	-	-	0.220	-	0.220
7	95	NRC yak to Nangrothung.	1.200	-	-	1.200	-	1.200
8	96	Lupon stadium to RAN via Rungkhung.	3.740	-	-	3.740	-	3.740
9	100	Road from Dirang to Sangti.	10.000	-	-	10.000	-	10.000
10	102	Road from Dirang Sangti road junction to Polytechnic site at Namthung.	1.500	-	1.500	-	-	1.500
11	103	Road from Polytechnic to Thungorpam.	3.000	3.000	-	-	-	3.000
12	104	Road from Sarada Mission school to Rungjapam .	0.780	0.780	-	-	-	0.780
13	105	PMGSY road to Nungsing gam Bishumphudung.	1.300	-	-	1.300	-	1.300
14	106	Approach road to Krishi Vigyan Kendrya, Sangti.	1.000	-	1.00	-	-	1.000
15	107	Road from 4 Km on Dirang Sangti road to RAN via Sanglem Zimthung.	14.500	-	-	14.500	-	14.500

Sl. No	ODR SI No.	Name of Road	Proposed Length	Present Status				
				Earth-en	WBM/WMM	Black topped	CC Road	Total
1	2	3	4	5	6	7	8	9
16	110	Road from KV school, Jyotinagar to Yewang village.	2.000	0.900	1.100	-	-	2.000
17	112	Road from BRTF road to Narangchilo.	0.700	0.700	-	-	-	0.700
18	113	Approach Road From Rahung to Cultural Centre.	0.400	-	0.400	-	-	0.400
19	114	Approach road from RWD road to Chug Gompa.	0.600	-	0.600	-	-	0.600
20	115	Link Road from Primary school Khamkhar to Cultural Centre Khamkhar village.	0.840	0.840	-	-	-	0.840
21	116	Approach road Khamruk point to CITH.	3.200	3.200	-	-	-	3.200
22	117	Road from Mohan Camp to Tom hill Via Nyukmadung.	18.200	-	-	18.200	-	18.200
23	118	PWD road to Govt. Middle school, Nyukmadung.	0.450	-	-	0.450	-	0.450
24	120	Approach road from IB to Gompa at Sange.	0.300	-	-	-	0.300	0.300
25		Road from Munna camp to Thembang CO HQ.	13.740	-	-	13.500	-	13.500
26		Approach road from BRTF road to 108 Mane at Mandalatop.	0.400	-	0.400	-	-	0.400
27		Internal road within RK Sarada Mission school Khasso.	1.200	-	-	1.200	-	1.200
28		Munna Camp Thembang road to Namshu village.	7.000	-	3.500	3.500	-	7.000
29		Road from Chug Bridge to Lachong.	15.000	2.000	-	-	-	2.000
30		Approach road to Govt. Middle School Sangti.	0.500	0.200	0.300	-	-	0.500
31		Internal road under NIMAS complex.	0.700	-	-	0.700	-	0.700

Sl. No	ODR SI No.	Name of Road	Proposed Length	Present Status				
				Earth-en	WBM/WMM	Black topped	CC Road	Total
1	2	3	4	5	6	7	8	9
32		Road from Thembang CO HQ to Pangma village.	6.500	-	-	6.500	-	6.500
33		Approach road to Govt. residential school Thembang.	0.400	-	-	0.400	-	0.400
34		Road from Sagor ME School to Rimpokpa Cultural Centre.	1.000	1.000	-	-	-	1.000
35		Approach road to Secondary school Namshu.	0.300	0.300	-	-	-	0.300
36		Approach road to Nirma Husso under Thrizino Circle.	1.00	1.000	-	-	-	1.000
37		BRTF road to Pubongrugro under Thrizino Circle.	0.700	0.700	-	-	-	0.700
38		Doimara township road.	1.000	1.000	-	-	-	1.000
39		Palizi Township Road.	1.500	-	-	1.500	-	1.500
40		Road from Salari-Nafra road to old Jerigaon village.	2.000	1.100	-	0.900	-	2.000
41		Tenga Market Road.	0.160	-	-	-	0.160	0.160
42		Approach road to Helipad at Tenga.	5.000	5.000	-	-	-	5.000
43		Link Road to Gohainthan village from Jamiri Buragaon PMGSY road.	1.020	1.020	-	-	-	1.020
44		Singchung township road.	4.000	4.000	-	-	-	4.000
45		Road from Jamiri Buragaon PMGSY road to Hussigaon Primary School at Hussigaon.	0.400	0.400	-	-	-	0.400
46		Wanghoo village Road.	0.700	-	-	-	0.700	0.700
		<b>TOTAL under DIRANG DIVISION</b>	<b>147.685</b>	<b>27.140</b>	<b>17.660</b>	<b>88.365</b>	<b>1.280</b>	<b>134.445</b>

Sl. No	ODR SI No.	Name of Road	Proposed Length	Present Status				
				Earth-en	WBM/WMM	Black topped	CC Road	Total
1	2	3	4	5	6	7	8	9
		<b>PWD RUPA CIVIL CIRCLE</b>						
		<b>BOMDILA DIVISION</b>						
1	121	Tenga-Chako-Kamengbari Road.	95.810	52.310	6.480	37.020	-	95.810
2	122	Magopam to Bichom.	36.300	21.392	-	14.908	-	36.300
3	123	BRTF road to CIHCS at Dahung.	3.500	-	-	3.500	-	3.500
4	124	Bhalukpong Township road.	14.000	-	3.140	10.000	0.860	14.000
5	125	Thrizino Town Ship Road.	3.100	1.100	2.000	-	-	3.100
6	126	Palizi- Thrizino Road.	18.200	-	-	18.200	-	18.200
7	127	Road from Subu-Tania village.	5.500	-	-	5.500	-	5.500
8	128	Parvatinagar Township Road.	1.200	-	-	1.200	-	1.200
9	130	16th Km point (9th Mile) on Bomdila Dirang road to Nafra.	38.890	38.900	-	-	-	38.900
10	131	Nakhu to Ditchik road.	11.000	-	1.160	9.840	-	11.000
11	132	Nafra Township Road.	4.650	-	-	-	4.650	4.650
12	133	Road to New Site of Degree College, Bomdila.	5.000	-	1.000	4.000	-	5.000
13	136	Internal Road at Buragaon.	0.800	-	-	-	0.800	0.800
14	137	Approach road to Jamiri village & CO Office.	0.930	0.430	-	-	0.500	0.930
15	139	Road from Nafra-Bichom road to Orgyen Guru NE Nalanda Monastery.	5.000	-	-	5.000	-	5.000
16	140	Road from Nakhu to Sangchipam.	10.000	10.000	-	-	-	10.000
17	141	Road from Tuluhi to Dizangania via Kaya Valley.	22.000	22.000	-	-	-	22.000



Sl. No	ODR SI No.	Name of Road	Proposed Length	Present Status				
				Earth-en	WBM/WMM	Black topped	CC Road	Total
1	2	3	4	5	6	7	8	9
		<b>TOTAL under BOMDILA DIVISION</b>	<b>275.880</b>	<b>146.132</b>	<b>13.780</b>	<b>109.168</b>	<b>6.810</b>	<b>275.890</b>
		<b>PWD RUPA CIVIL CIRCLE</b>						
		<b>KALAKTANG DIVISION</b>						
1		Balemu to Bhairabkund.	3.210	-	-	3.210	-	3.210
2		Jigaon Muchaksing Road.	10.040	7.040	3.000	-	-	10.040
3		Jigaon - Membachur Road.	4.500	2.900	1.600	-	-	4.500
4		Morshing Lhagyala Road.	8.100	4.100	4.000	-	-	8.100
5		Sanglem-Morshing-Domkho Road.	3.200	-	-	3.200	-	3.200
6		Road to Yokmu at Jigaon.	2.000	1.550	0.450	-	-	2.000
7		Rupa - Shergaon road to New Chillipam.	0.350	0.350	-	-	-	0.350
8		Approach Road to Chingi village.	4.050	3.980	0.070	-	-	4.050
9		Morshing Township road.	4.550	0.565	1.660	2.325	-	4.550
10		Jigaon Township road.	3.940	1.400	1.240	1.300	-	3.940
11		Balemu Township road.	2.750	-	-	2.416	0.334	2.750
12		Shergaon Township Road.	5.880	0.500	1.030	4.350	-	5.880
13		Tenzingaon Township road.	5.100	-	1.900	3.200	-	5.100
14	160	Approach road to ADC HQ.	2.620	-	-	0.270	2.350	2.620
15	161	Approach Road to Drajalok.	5.400	5.400	-	-	-	5.400
16	162	Lumbaktang to Blasper road.	5.500	5.500	-	-	-	5.500
17	163	Approach road to Ankaling village.	0.400	0.400	-	-	-	0.400
18	164	Samphung to Braipu Road.	0.360	0.360	-	-	-	0.360
19	165	Samdrung to Bhutan Border.	15.000	10.000	-	-	-	10.000

Sl. No	ODR SI No.	Name of Road	Proposed Length	Present Status				
				Earth-en	WBM/WMM	Black topped	CC Road	Total
1	2	3	4	5	6	7	8	9
20	166	Approach road to Agriculture field at Chingi.	0.800	0.800	-	-	-	0.800
21	167	Approach road to Agriculture field at Lungdur.	1.780	1.780	-	-	-	1.780
22	168	Approach road to Agriculture field at Morshing.	1.300	1.300	-	-	-	1.300
23	169	Approach road to Agriculture field at Kalaktang.	0.210	0.210	-	-	-	0.210
24	170	Approach road to Agriculture field at Warrangpam.	0.500	0.500	-	-	-	0.500
25	171	Approach road to Agriculture field at Denzi.	0.740	0.740	-	-	-	0.740
26	172	Approach road to Agriculture field at Liphakpu.	0.720	0.720	-	-	-	0.720
27	173	Approach road to Agriculture field at Chipikzang, Jigaon.	0.300	0.300	-	-	-	0.300
28	174	Approach road to Agriculture field at Bichi Rokngu, Jigaon.	1.300	1.300	-	-	-	1.300
29	175	Approach road to Agriculture field at Brokpalangchen.	1.500	1.500	-	-	-	1.500
30	176	Approach road to Agriculture field at Ankaling.	1.000	1.000	-	-	-	1.000
31	177	Approach road to Agriculture field at R/ Pam.	0.880	0.880	-	-	-	0.880
32	178	Approach road to Agriculture field at Chillipam.	0.600	0.600	-	-	-	0.600
33	180	Approach road to Cultural Hall at Mingmachur.	0.320	0.320	-	-	-	0.320

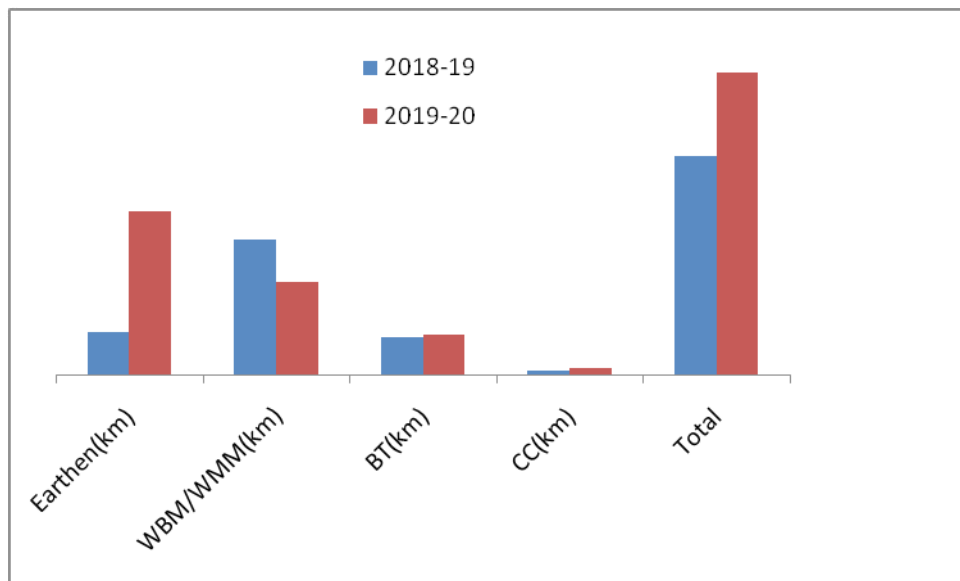
Sl. No	ODR SI No.	Name of Road	Proposed Length	Present Status				
				Earth-en	WBM/WMM	Black topped	CC Road	Total
1	2	3	4	5	6	7	8	9
34	181	Approach road to Agriculture field at Painaktang.	0.500	0.500	-	-	-	0.500
35	182	Approach road to Gompa at Balem.	0.800	-	0.800	-	-	0.800
36	183	Pheriphery Road at Shergaon.	5.000	5.000	-	-	-	5.000
37	184	Approach Road from village to community hall at Thungree.	0.420	0.420	-	-	-	0.420
38	186	Approach road to Denzi school.	0.080	0.080	-	-	-	0.080
39	187	Road from Rupa to Brokpo-Blong village via Sumuguchi.	9.750	9.750	-	-	-	9.750
40	188	Approach Road to Chakshing at Mingmachur.	0.800	0.120	0.680	-	-	0.800
41	189	Approach road to Thuikman (Mukuthing).	1.700	0.986	0.714	-	-	1.700
42		Lhabow-Tenga Road.	2.700	0.500	2.200	-	-	2.700
43	192	Approach road to State Horticultural Farm at Shergaon.	2.500	-	2.500	-	-	2.500
44	193	Internal Road at Muchaksing.	1.000	1.000	-	-	-	1.000
45	196	Approach Road to Football field at Thongree.	0.300	0.300	-	-	-	0.300
46	197	Dikshi-Churikngubow road.	5.500	5.500	-	-	-	5.500
47		Internal Road at Gorbaw.	0.716	0.716	-	-	-	0.716
		<b>TOTAL under KALAKTANG DIVISION</b>	<b>130.666</b>	<b>80.867</b>	<b>21.844</b>	<b>20.271</b>	<b>2.684</b>	<b>125.666</b>
		<b>GRAND TOTAL under WEST KAMENG DISTRICT</b>	<b>554.231</b>	<b>254.139</b>	<b>53.284</b>	<b>217.804</b>	<b>10.774</b>	<b>536.001</b>

### 3. EAST KAMENG

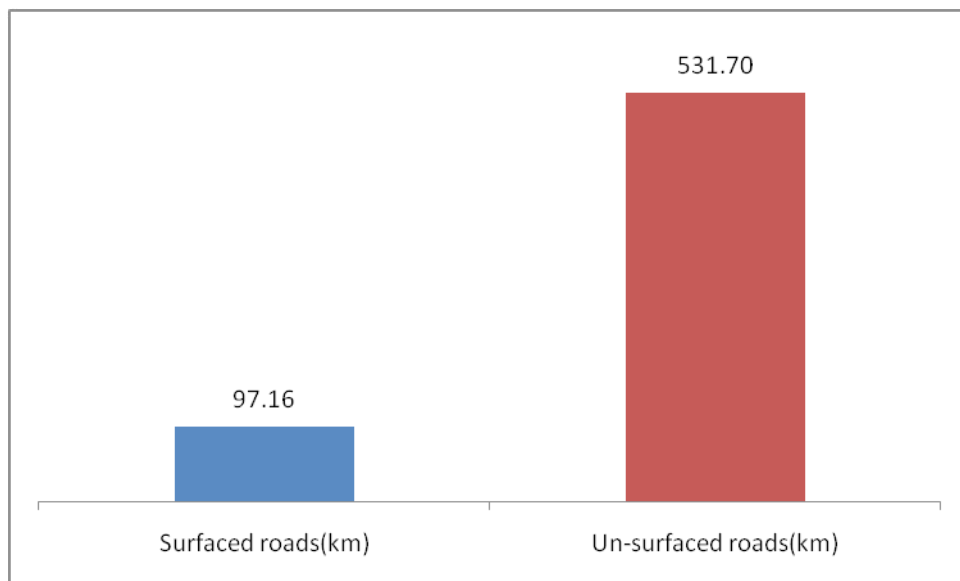
The status of road under PWD in East Kameng district in last one year is as below;

Period	Earthen(km)	WBM/WMM(km)	BT(km)	CC(km)	Total
2018-19	89.280	279.450	77.500	8.370	454.600
2019-20	338.520	193.180	83.690	13.470	628.860

There is an increment of 174.260 km over the period of one year. The bituminous surface and cement concrete pavement have increased to some extent which needs to be enhanced in coming years. The formation cutting or earthen road has increased to large extent. The overall status of PWD roads in East Kameng District in last two years is highlighted in graph as below:



The comparison of surfaced and un-surfaced roads length during 2019-20 in East Kameng District is highlighted in the form of graphs:



The list of roads maintained by PWD as on 31/03/2020 in East Kameng District is as below;

Sl. No.	ODR Sl. No.	Name of Road	Proposed length	Existing Road length as on 31/03/2020				
				Earthen	WBM/WMM	BT	CC	Total
1	2	3	4	5	6	7	8	9
		<b>PWD SAGALEE CIVIL CIRCLE</b>						
		<b>CHAYANGTAJO DIVISION</b>						
1	199	Road from Pachi to Pipu.	35.00	35.00	0.00	0.00	0.00	35.00
2	200	Road from Para Base Holling to Sawa Circle HQ.	25.00	15.00	10.00	0.00	0.00	25.00
3	201	Sibibo to Gywepurang Road.	28.00	28.00	0.00	0.00	0.00	28.00
4	202	Pachi to Bokar Road.	20.00	20.00	0.00	0.00	0.00	20.00
5	203	Chayangtajotajo to Kesse Baganag via Yangfo & Jayang Bagang road.	30.00	2.00	28.00	0.00	0.00	30.00
6	204	Road from Domdila to Laching Bagang via Sosi Bagang & Namchar Bagang.	15.00	2.00	13.00	0.00	0.00	15.00
7	205	Road from Seppa to Chayangatajo.	83.54	0.00	51.10	32.44	0.00	83.54
8	206	Road from Pachi Rigam Via Fachang, Tabri, Lochung & Bokar.	33.00	24.75	0.00	0.00	0.00	24.75
9	207	Road from Chayangtajo to Sangchu.	6.00	3.00	3.00	0.00	0.00	6.00
10	208	Interdistrict Road from Chayangtajo of East Kameng District to Passang C.O Circle of Kurung Kumey District.	26.00	21.00	5.00	0.00	0.00	26.00
11	209	Chayangtajo Township Road.	3.00	0.00	3.00	0.00	0.00	3.00
12	210	Approach Road to EE Resident at Chayangtajo.	0.15	0.00	0.00	0.15	0.00	0.15
13	211	Bypass Road from PWD Main road to ADC Office at Chayangtajo.	0.20	0.00	0.20	0.00	0.00	0.20

Sl. No.	ODR Sl. No.	Name of Road	Proposed length	Existing Road length as on 31/03/2020				
				Earthen	WBM/WMM	BT	CC	Total
1	2	3	4	5	6	7	8	9
14	212	Road to Sub-Division Office at Pipu.	0.20	0.00	0.20	0.00	0.00	0.20
15	213	Road from Meome Turning Point to connect Circut house at Chayangtajo.	3.50	0.60	2.00	0.00	0.90	3.50
16	214	Road from Gas Agency to Circut House via Chayangtajo Police Station.	4.50	4.50	0.00	0.00	0.00	4.50
17	215	Road from Bazar Line to Pipu Helipad Ground at Pipu.	2.80	2.80	0.00	0.00	0.00	2.80
18	216	Road from general ground to PWD, AE Resident & RWD Colony at Pipu.	1.70	1.70	0.00	0.00	0.00	1.70
19	217	Road from Outdoor Stadium to KGVV School via PHED colony at Chayangtajo.	1.60	0.00	0.00	1.60	0.00	1.60
20	218	Road from Polytecnic to Dambawa Via VKV School at Chayangtajo.	6.50	6.50	0.00	0.00	0.00	6.50
21	219	Road from Seppa - Chayangatajo main Road to PWD Office via ADC Office.	2.00	1.50	0.50	0.00	0.00	2.00
22	220	Road from ADC Office to Donyi Colony at Chayangtajo.	0.90	0.90	0.00	0.00	0.00	0.90
23	221	Ring Road Sawa CO HQ.	3.50	3.50	0.00	0.00	0.00	3.50
24		Road from Domdilla to Tajo village via Killo, Chayangtajo.	19.75	0.00	0.00	0.00	0.00	0.00
25		Inter village connectivity road from Jayang Bagang to Paje Solung village via Tasar Solung village and Tourist Spot at Ryopo Water Fall.	18.00	3.00	0.00	0.00	0.00	3.00



Sl. No.	ODR Sl. No.	Name of Road	Proposed length	Existing Road length as on 31/03/2020				
				Earthen	WBM/WMM	BT	CC	Total
1	2	3	4	5	6	7	8	9
26		Road Likwa Gyadi to Gyawepurang.	10.86	8.69	0.00	0.00	0.00	8.69
27		Road from Chayangtajo-Yangfo Road(Sangri-Sangda Point) to Wacha Holling (Veo) via Sanglowa Bagang, Tarawa Yangfo & Dadara.	35.00	0.00	0.00	0.00	0.00	0.00
28		Approach Road from PWD main road to Co-operative Colony.	0.35	0.00	0.00	0.00	0.35	0.35
29		Approach Road from PMGSY Road to Yangfo Middle School.	0.42	0.42	0.00	0.00	0.00	0.42
30		Approach Road from Veterinary Colony to Polytechnic College.	0.51	0.51	0.00	0.00	0.00	0.51
31		Approach Road from PWD main to Tourist Lodge, Fencing, Parking Place at Nari Camp.	0.20	0.00	0.00	0.00	0.20	0.20
32		Approach Road to Yangfo-III (Tachi village) from Yangfo Jayang Bagang PMGSY Road.	1.02	1.02	0.00	0.00	0.00	1.02
33		Road from CRF Road to Togumpu.	1.02	1.02	0.00	0.00	0.00	1.02
34		Road from Yangfo Sangda point to Kyang Jattam Solung.	0.51	0.51	0.00	0.00	0.00	0.51
35		Road from Pipu Main Road to Dafri.	0.50	0.50	0.00	0.00	0.00	0.50
36		Road from Pipu HQ to Rogowa.	3.00	2.40	0.00	0.00	0.00	2.40
37		Approach road from Seppa to Chayang Tajo road to Govt Primary school Pao Nallah.	0.00	0.00	0.00	0.00	0.00	0.00

Sl. No.	ODR Sl. No.	Name of Road	Proposed length	Existing Road length as on 31/03/2020				
				Earthen	WBM/WMM	BT	CC	Total
1	2	3	4	5	6	7	8	9
38		Road from Domdila to Laching Bagang PMGSY road to ME school Laching Bagang.	2.00	2.00	0.00	0.00	0.00	2.00
39		Road from Seppa-Chayangtajo Road to Yanfgo via Killo,Reba & Kamke Tungi.	25.00	15.00	10.00	0.00	0.00	25.00
40		Road Tamsang Yangfo PMGSY Road to Crema Pao.	15.00	7.00	8.00	0.00	0.00	15.00
41		Road from Sawa HQ to Venia via Veo.	30.00	27.00	3.00	0.00	0.00	30.00
		<b>TOTAL under CHAYANGTAJO DIVISION</b>	<b>495.23</b>	<b>241.82</b>	<b>137.00</b>	<b>34.19</b>	<b>1.45</b>	<b>414.46</b>
		<b>PWD SAGALEE CIVIL CIRCLE</b>						
		<b>BAMENG DIVISION</b>						
1	231	Road from Pakke to Bameng.	15.00	0.00	12.00	3.00	0.00	15.00
2	232	Road from Bameng to Lada.	40.00	40.00	0.00	0.00	0.00	40.00
3	233	Road from Pakke to Khenewa.	15.00	0.00	4.00	11.00	0.00	15.00
4	222	Road from Pakke to Waii.	17.50	0.00	2.50	15.00	0.00	17.50
5	223	Pakke Seppi Liya Road.	7.28	0.00	1.28	6.00	0.00	7.28
6	224	Road from Pakke-Bameng to Division Office.	1.50	0.00	0.00	1.50	0.00	1.50
7	225	Lada Township Road.	1.00	1.00	0.00	0.00	0.00	1.00
8	226	Chandmari Road.	0.20	0.00	0.00	0.00	0.20	0.20
9	227	Bazarline Road.	1.50	0.00	0.00	0.00	1.50	1.50
10	228	Bazarline to Medical Road.	0.65	0.00	0.00	0.00	0.65	0.65
11	229	Bazarline to Secondary School Road.	1.40	0.00	0.00	0.00	1.40	1.40
12	230	Khenewa Township Road.	1.50	0.00	0.00	1.50	0.00	1.50
13		Road from Marjingla to Khenewa CO HQ.	9.00	9.00	0.00	0.00	0.00	9.00

Sl. No.	ODR Sl. No.	Name of Road	Proposed length	Existing Road length as on 31/03/2020				
				Earthen	WBM/WMM	BT	CC	Total
1	2	3	4	5	6	7	8	9
14		Road from Attara Camp of Seppa- Chayangtajo road to Tallo village.	8.00	0.00	0.00	0.00	0.00	0.00
15		Road from Khenewa CO HQ to Pangia village.	5.00	0.00	0.00	0.00	0.00	0.00
16		Road from Pakke Waii road to Beyong village.	5.00	0.00	0.00	0.00	0.00	0.00
17		Approach Road to Govt. Middle School to Londa.	0.800	0.800	0.00	0.00	0.00	0.800
18		Approach Road from Pakke- Khenewa Road to Pordung village.	5.00	0.00	0.00	0.00	0.00	0.00
19		Road from Rangtewa to Longcho Morang.	1.00	1.00	0.00	0.00	0.00	1.00
20		Road from Rawa-I to Rawa Gao-II.	2.00	2.00	0.00	0.00	0.00	2.00
21		Road from Bameng Lada PMGSY road to Lengri Rieng.	2.70	2.70	0.00	0.00	0.00	2.70
		<b>TOTAL under BAMENG DIVISION</b>	<b>141.03</b>	<b>56.50</b>	<b>19.78</b>	<b>38.00</b>	<b>3.75</b>	<b>118.03</b>
		<b>PWD SAGALEE CIVIL CIRCLE</b>						
		<b>SEPPA DIVISION</b>						
1	234	Bana - Silla Road.	6.50	2.50	4.00	-	-	6.50
2	235	Naria 2.00 km point of Silla road to Kitchang village.	3.50	3.50	-	-	-	3.50
3	236	3 km point of NH-229 Seppa -Sagalee to Resipoum road.	0.35	-	-	-	0.35	0.35
4	237	12 km point of PMGSY road to Tourist rafting centre at Papu river.	0.50	0.50	-	-	-	0.50
5	238	Ring Road of Yangsey village at Bana.	2.00	2.00	-	-	-	2.00
6	239	Road from Kampu Seba to Taglanko.	2.50	-	2.50	-	-	2.50
7	240	Approach Road to RK Mission, Lumdung.	3.00	-	3.00	-	-	3.00

Sl. No.	ODR Sl. No.	Name of Road	Proposed length	Existing Road length as on 31/03/2020				
				Earthen	WBM/WMM	BT	CC	Total
1	2	3	4	5	6	7	8	9
8	241	Road from 8km point PMGSY road Nere village to proposed site of C.O HQ.	2.00	2.00	-	-	-	2.00
9	242	Approach road Pungulange village.	2.00	2.00	-	-	-	2.00
10	243	10km point of NH-229 to Bongsho road.	1.00	1.00	-	-	-	1.00
11	244	10km point of NH-229 to Mejingwa road.	1.00	1.00	-	-	-	1.00
12	245	Approach Road Pampoli to Nichaba village.	3.00	3.00	-	-	-	3.00
13	246	Road from Pakoti to Kamsa village.	6.50		6.50	-	-	6.50
14	247	Road from NH-229 Lumdung village to Rote Rome, Mebia-Silla and Lisa village.	5.00	-	5.00	-	-	5.00
15	248	Road NH-229 (Lumdung) to Logoni Model village.	0.50	0.50	-	-	-	0.50
16	249	Rural Link road from NH-229 to Tatatara village.	1.50	1.50	-		-	1.50
17	250	Road from Pakoti to Richa village.	7.00	-	-	7.00		7.00
18	251	Road from Loffa to Pakoti village.	6.50	3.00	3.50	-	-	6.50
19	253	Ring road from NH-229 to EAC HQ, Bana.	0.20	-	-	-	0.20	0.20
20		<b>Seppa Township Road</b>	-	-	-	-	-	-
	255	1. Seppa Main Road.	3.80	-		3.80	-	3.80
	256	2. New Seppa main road.	2.50	-	2.50		-	2.50
	257	3. Charwa Colony road.	1.00	-	1.00		-	1.00
	258	4. St Joseph Church road.	0.70	-		0.70	-	0.70
	259	5. Approach road DC Bungalow.	0.70	0.70		-	-	0.70
	260	6. Type III road network.	1.00		1.00	-	-	1.00
	261	7. Type -IV road network.	0.80	-	0.80	-	-	0.80
	262	8. Medical colony road.	1.00	-		-	1.00	1.00

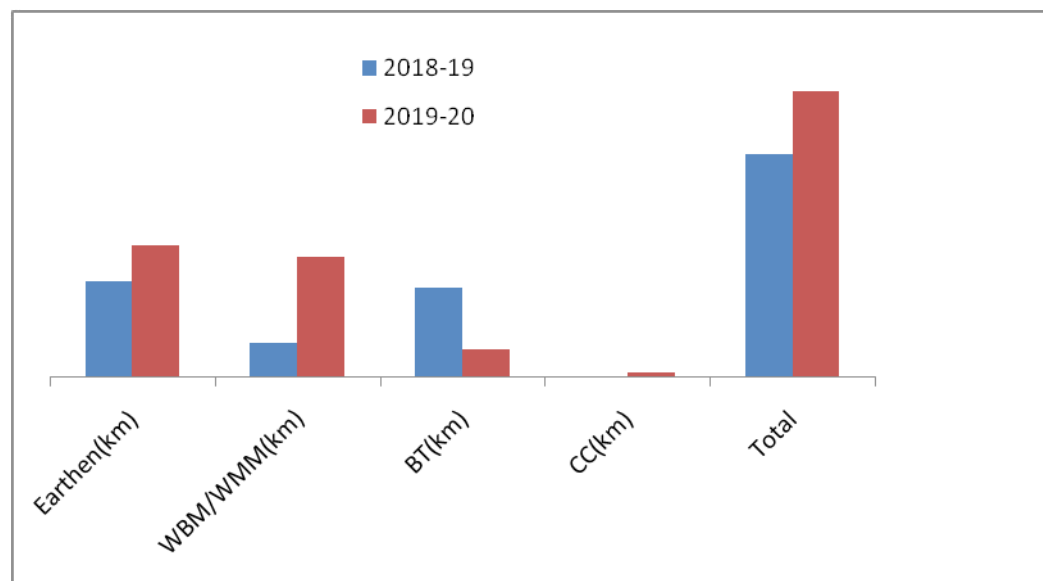
Sl. No.	ODR Sl. No.	Name of Road	Proposed length	Existing Road length as on 31/03/2020				
				Earthen	WBM/WMM	BT	CC	Total
1	2	3	4	5	6	7	8	9
	263	9. Bazaar Backside road.	0.60	-	0.60	-	-	0.60
	264	10. Post office to AIC line road, via Diwana hotel and DC office.	1.80	-		-	1.80	1.80
	265	11. Industry Colony road.	1.00	-	1.00	-		1.00
	266	12. Type II Road Network.	1.10	-	-	-	1.10	1.10
	267	13. Type -I road Network.	1.50	-	-	-	1.50	1.50
	268	14. Duda colony to Bukesh colony.	2.00	2.00	-	-		2.00
21	269	Road from Hari Bridge point of NH-229 to Patiwa village.	3.20	3.20	-	-	-	3.20
22	270	Ring Road Seppa.	5.00		5.00			5.00
23	271	Road from NH-229 to Wessang College.	1.32	-	-	-	1.32	1.32
24	272	Approach road from Koto road to Naringwa village.	2.10	2.10	-	-	-	2.10
25	274	Approach road from Sebibo Jejudada PMGSY road to Pabua village.	0.70	0.70	-	-	-	0.70
26		Road from NH-229 to Kameng Presiduim School.	1.00		-	-	1.00	1.00
27		Road from Kaya valley to Richukrong Administrative.	5.00	5.00	-	-	-	5.00
28		Road from 20 km point of NH-229 Lumdung to 8 Km point of PMGSY road Nere.	4.00	4.00	-	-	-	4.00
		<b>TOTAL under SEPPA DIVISION</b>	<b>96.37</b>	<b>40.20</b>	<b>36.40</b>	<b>11.50</b>	<b>8.27</b>	<b>96.37</b>
		<b>TOTAL under EAST KAMENG DISTRICT</b>	<b>732.63</b>	<b>338.52</b>	<b>193.18</b>	<b>83.69</b>	<b>13.47</b>	<b>628.86</b>

#### 4. PAKKE KESSANG

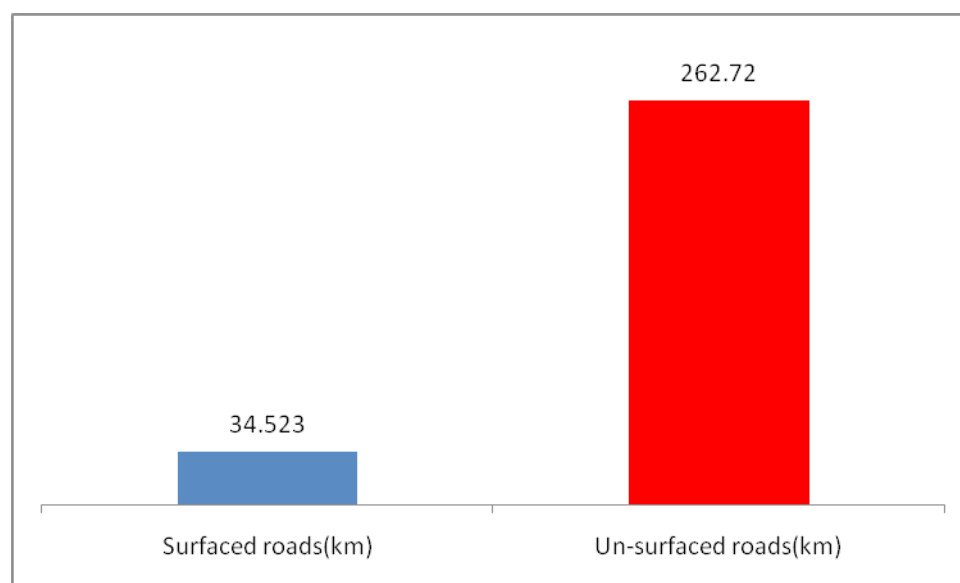
The status of road under PWD in Pakke Kessang district in last one year is as below;

Period	Earthen(km)	WBM/WMM(km)	BT(km)	CC(km)	Total
2018-19	100.180	36.610	94.023	1.996	232.809
2019-20	137.510	125.210	29.273	5.250	297.243

There is an increment of 64.434km over the period of one year. The bituminous surface has a decrement of around 69% in last one year whereas cement concrete pavement road has increased upto 163% in last one year. The overall status of PWD roads in Pakke Kessang District in last two years is highlighted in graph as below:



The comparison of surfaced and un-surfaced roads length during 2019-20 in Pakke Kessang District is highlighted in the form of graphs:





The list of roads maintained by PWD as on 31/03/2020 in Pakke Kessang District is as below;

Sl No	ODR Sl. No.	Name of Roads	Proposed Length	Existing Road Length as on 31/03/2020				
				Earthen	WBM/WMM	B/T	CC	Total
1	2	3	4	5	6	7	8	9
		PWD SAGALEE CIVIL CIRCLE						
		PAKKE-KESSANG DIVISION						
1	275	Pakke-Kessang-Seijosa-Itakhola Road.	62.000	35.000	18.000	8.000	-	61.000
2	276	Seijosa to Namorah via Monai.	27.000	-	6.610	-	-	6.610
3	277	Road from PWD IB at Lower Seijosa to Bali via Nivedita vihar to Monai.	14.640	5.140	6.500	3.000	-	14.640
4	278	Road from PSI Road to Mubuso Village-I.	10.000	1.500	-	-	-	1.500
5	279	Road from SSY Road to Pakke Kessang EAC HQ.	12.000	5.500	6.500	-	-	12.000
6	280	BRO Road from Sede to Pakro (SSY Road) Road.	36.000	-	36.000	-	-	36.000
7	281	BRO Road from Rillo to Khadoso (SSY Road).	48.000	-	48.000	-	-	48.000
8	282	Road from Dissing Passo to Pallab via Taposo.	32.000	7.000	-	-	-	7.000
9	283	Road from Upper Dikalmukh to Radhaso.	8.000	4.000	-	-	-	4.000
10	284	Road from Tenga Nallah (Near Assam-Arunachal Boundary) to Namorah (Naksha Parbat).	7.000	3.000	-	-	-	3.000
11	285	Road from Dissing Passo to Pakke Kessang.	42.000	-	-	-	-	0.000
12	286	Road from Khodaso to Pakke Kessang Town.	12.000	-	-	-	-	0.000
13	287	Road from Seijosa to Tapioso.	52.000	15.200	-	-	-	15.200
14	288	Seijosa to Radhaso Road via Dissing Passo Circle HQ.	48.000	13.000	-	-	-	13.000
15	289	Seijosa Township Road.	8.000	-	-	7.623		7.623
16	290	Internal Road at Niti Darlong.	5.000	4.350	-	-	0.650	5.000
17	291	Road from Lasum Patte to Taposo.	2.900	2.190	-	-	-	2.190

Sl No	ODR Sl. No.	Name of Roads	Proposed Length	Existing Road Length as on 31/03/2020				
				Earthen	WBM/WMM	B/T	CC	Total
1	2	3	4	5	6	7	8	9
18	292	Road from NH-13 Junction to Sub-Station (132/33KV) at Pakke Kessang.	4.000	2.000	1.500	-	0.500	4.000
19	293	Road from NH-13 to Calvary School at Hote village.	2.500	1.000	-	-	1.500	2.500
20	294	Approach road from NH-13 KGBV School to Nangnyo under Veo Circle.	0.500	-	-	-	0.500	0.500
21	295	Link road between Dipik and Dikhalmukh.	2.000	1.400	0.600	-	-	2.000
22	296	Internal Road to connect various villages under Dissing Passo CO HQ.	35.000	-	-	-	-	0.000
23	297	Approach Road From PSI Road to burial ground at Seijosa.	1.000	1.000	-	-	-	1.000
24	298	Jully to Lanka Road including 35 mtr span Bridge.	1.500	1.500	-	-	-	1.500
25	299	Road from PSI Road to upper Bali village.	2.000	-	0.700	1.300	-	2.000
26	300	Road from PSI Road to Lower Bali village.	1.400	-	0.500	0.900	-	1.400
27	301	Road from PSI Road to Darlong village.	1.500	-	0.300	1.200	-	1.500
28	302	Pakke-Kessang Township road.	9.000	4.000	-	-	2.100	6.100
29	303	Road from BRO Road (Passa village) to Doik village.	9.000	9.000	-	-	-	9.000
30	304	Pijirang Township Road.	2.000	1.500	-	-	-	1.500
31	305	Road NH-13 to Taja Hapa CO Head Quarter.	1.500	1.500	-	-	-	1.500
32	306	Road from NH229 to Gumte village.	4.500	2.440	-	-	-	2.440
33	307	Link road from Dibru bridge point to upper Lanka IV School via Upper Jully.	3.50	3.500	-	-	-	3.500
34	308	Approach Road (short Cut) from NABARD Road to Nivedita Girls hostel & School at Seijosa.	1.25	-	-	1.250	-	1.250

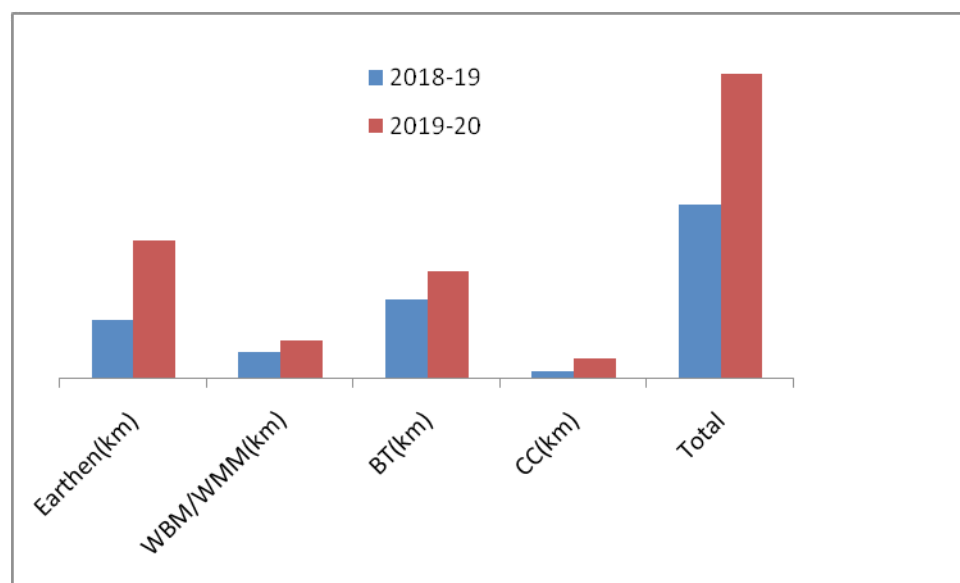
Sl No	ODR Sl. No.	Name of Roads	Proposed Length	Existing Road Length as on 31/03/2020				
				Earthen	WBM/WMM	B/T	CC	Total
1	2	3	4	5	6	7	8	9
35	309	Approach Road from main road to New ADC Office at A-II Seijosa.	0.350	0.350	-	-	-	0.350
36	310	Approach road from Arunachal Trans Highway main road to Longpung( Zarraso Village) IV at Pakke Kessang.	0.47	0.470	-	-	-	0.470
37		Approach road from NH-13 Jala tempa (Veo Viullage).	1.20	1.200	-	-	-	1.200
38		Approach road from Lalum Point to Gumte.	2.000	2.000	-	-	-	2.000
39		Approach road from NH-13 to New Langpong village.	2.300	2.300	-	-	-	2.300
40		Road from NH-13 to Dhola village.	3.000	1.200	-	-	-	1.200
41		Road from NH-13 to Rilloh village.	1.000	0.170	-	-	-	0.170
42		Approach road to Taza Happa under Passa.	1.000	1.000	-	-	-	1.000
43		Approach road Ribang to Tourist Home at Sede under Pijirang Circle.	2.00	2.000	-	-	-	2.000
44		Road from NH-13 to Lodoso village upto Rupong.	6.50	-	-	6.000	-	6.000
45		Approach Road from NH-13 to IAY	1.000	1.000	-	-	-	1.000
46		Approach Road from NH-13 to Govt IB School via Medical Sub centre at Alangtopte.	1.20		-	-	-	0.000
47		Road from NH- 13 to Primary School Keko village.	1.10	1.100	-	-	-	1.100
		<b>TOTAL under PAKKE KESSANG DIVISION</b>	<b>531.810</b>	<b>137.510</b>	<b>125.210</b>	<b>29.273</b>	<b>5.250</b>	<b>297.243</b>
		<b>TOTAL under PAKKE KESSANG DISTRICT</b>	<b>531.810</b>	<b>137.510</b>	<b>125.210</b>	<b>29.273</b>	<b>5.250</b>	<b>297.243</b>

## 5. PAPUM PARE

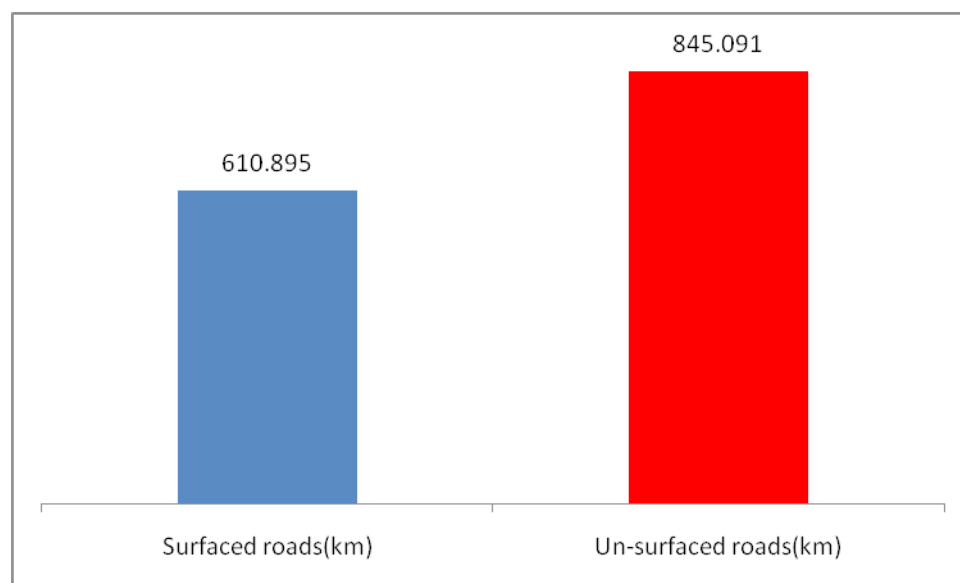
The status of road under PWD in Papum Pare district in last one year is as below;

Period	Earthen(km)	WBM/WMM(km)	BT(km)	CC(km)	Total
2018-19	281.881	129.802	378.169	39.230	829.082
2019-20	660.611	184.480	513.821	97.074	1455.986

There is a huge increment of 626.904km over the period of one year. The bituminous surface has an increment of around 36% in last one year whereas cement concrete pavement road has increased upto 148% in last one year. The formation cutting or earthen road has also increased upto almost 3 times when compared to that of last year. The overall status of PWD roads in Papum Pare District in last two years is highlighted in graph as below:



The comparison of surfaced and un-surfaced roads length during 2019-20 in Papum Pare District is highlighted in the form of graphs:



The list of roads maintained by PWD as on 31/03/2020 in Papum Pare District is as below;

Sl. No.	ODR Sl. No.	Name of Road	Proposed Length	Existing Road length as on 31/03/2020				
				Earthen	WBM/WMM	BT	CC	Total
1	2	3	4	5	6	7	8	9
		<b>PWD SAGALEE CIVIL CIRCLE</b>						
		<b>SAGALEE DIVISION</b>						
1	311	Road from Sagalee to Sakiang.	89.00	4.00	30.00	55.00	-	89.00
2	312	Road from Toru to Peeth Nallah.	35.00	-	0	35.00	-	35.00
3	313	Road from Kholacamp to Kheel.	34.00	-	34.00	0	-	34.00
4	314	Road from Dedolo to Sangkum Gika.	18.00	-	18.00	0	-	18.00
5	315	Sagalee-Township road.	9.70	-	6.08	3.62	-	9.70
6	316	Parang Township Road.	2.00	0.13	0.00	0	1.87	2.00
7	317	Approach road from Trans Arunachal Highway to Upper Balapu village.	0.33	0.33	0.00	0	0	0.33
8	318	Sakiang Township Road.	11.00	2.00	0.00	0	1.55	3.55
9	319	Kheel Township road i/c Approach road to CO HQ Kheel & PWD Complex road.	2.30	-	2.30	0	0	2.30
10	320	Toru Township Road i/c Approach road to Secondary School at Toru.	1.00	-	1.00	0	0	1.00
11	321	Leporiang Township Road.	2.50	0.83	1.20	0	0.47	2.50
12	322	Road from Ngudang Joha to Tani Hapa.	6.00	6.00	0.00	0	0	6.00
13	323	Road from Parang to Seema via Taw & Gangtung village.	6.00	6.00	0.00	0	0	6.00
14	324	Internal colony road at Tani Hapa.	3.61	-	0.00	0	3.61	3.61
15	325	Road from NH-13 to Govt. M.E School, Humd.	1.50	1.50	0.00	0	0	1.50

Sl. No.	ODR Sl. No.	Name of Road	Proposed Length	Existing Road length as on 31/03/2020				
				Earthen	WBM/WMM	BT	CC	Total
1	2	3	4	5	6	7	8	9
16	326	Road from Sagalee Mengio Road to CO HQ Parang.	1.20	-	1.20	0	0	1.20
17	327	Road from Mebo to Deb village.	3.00	-	3.00	0	0	3.00
18	328	Road from NH-13 to Langchung village.	20.00	-	3.00	0	0	3.00
19	329	Road from SSY road to Hojuriangpa village.	1.00	-	1.00	0	0	1.00
20	330	Road from Tani Happa to Ngudang.	5.00	5.00	0	0	0	5.00
21	331	Internal Road on the left bank of Pare river at Nyoriso, Sagalee.	2.00	-	0	0	1.00	1.00
22	332	Approach road to Yallang village at Sagalee.	1.00	-	0	0	1.00	1.00
23	333	Sagalee Mengio road to Nyokum Putu at Parang village.	0.25	0.03	0	0	0.22	0.25
24	334	Approach road to Ngudang-I village to New Sagalee.	3.00	3.00	0	0	0	3.00
25	335	Road from NH-13 to Upper Gai village.	3.00	3.00	0	0	0	3.00
26	337	Road from Ambam to Marung Gika.	12.00	12.00	0	0	0	12.00
27	338	Road from Sakiang to Lengik.	8.00	1.00	7.00	0	0	8.00
28	340	Road from Ranganu Gika to Silsango via Arung village.	6.00	6.00	0	0	0	6.00
29	342	Silsango Township road.	8.00	4.00	0	0	0	4.00
30	345	Road from Sagalee Sakiang Road to Rugo Primary School.	1.00	0.44	0	0	0	0.44
31	346	Road from (TAH) Langdang to Mugahappa.	1.50	1.50	0	0	0	1.50
32	347	Road from Tasi to Pach Happa village.	2.00	2.00	0	0	0	2.00

Sl. No.	ODR Sl. No.	Name of Road	Proposed Length	Existing Road length as on 31/03/2020				
				Earthen	WBM/WMM	BT	CC	Total
1	2	3	4	5	6	7	8	9
33	348	Approach road from Chillo village to Kheel.	0.48	0.48	0	0	0	0.48
34	349	Approach road from Kheel to Govt. Engineering Collage, Toru.	2.50	2.50	0	0	0	2.50
35	350	Approach road from TAH point to Govt. Residential School, Sarkahappa.	0.20	0.00	0	0	0	0.00
36	351	Link road from Pach (Via Tyiso) to Amsu.	1.02	1.02	0	0	0	1.02
37	352	Approach road at Laptap village.	1.50	0.00	0	0	1.50	1.50
38	353	Road from TAH to Peach Happa village.	1.50	1.50	0	0	0.00	1.50
39	354	Laptap-Pech Teyiso Road.	4.50	0.00	4.50	0	0.00	4.50
40	355	Road from TAH to Tashi Bridge Point.	1.50	0.00	1.50	0	0.00	1.50
41	356	Road from Leporiang to Rachi.	5.00	5.00	0.00	0	0.00	5.00
42	357	Road from Leporiang to Rassing (Hydel point).	5.00	0.00	0.00	5.00	0.00	5.00
43	358	SSY Road to Bobia Primary School.	3.00	3.00	0.00	0	0.00	3.00
44	359	Road from Leporiang to Hote & Raik.	3.00	3.00	0.00	0	0.00	3.00
45	360	Internal Sectoral road at PWD SE office Bobia.	1.20	1.20	0.00	0	0.00	1.20
46	361	Approach road at Raik village , Leporiang.	0.51	0.51	0.00	0	0.00	0.51
47	362	Road from Pape Sango village to Govt. Residential School.	0.50	0.50	0.00	0	0.00	0.50
48	363	Approach road at Jarjee village, Leporiang.	1.00	1.00	0.00	0	0.00	1.00
49	364	Road from Old SSY road to Bobia segment-II.	1.50	1.50	0.00	0	0.00	1.50

Sl. No.	ODR Sl. No.	Name of Road	Proposed Length	Existing Road length as on 31/03/2020				
				Earthen	WBM/WMM	BT	CC	Total
1	2	3	4	5	6	7	8	9
50		Road from NH-713A to Nyishi Heritage village at Hoj.	3.50	3.50	0.00	0	0.00	3.50
51		Internal road at Pilla-I village.	3.00	1.00	0.00	0	0.00	1.00
52		Road from Sagalee Sakiang main road to Helipad at Pilla.	1.00	0.40	0.24	0	0.36	1.00
53		Road from NH-13 to lower Bomeng.	1.50	1.50	0.00	0	0.00	1.50
54		Road from Sagalee-Mengio road to Ngudang village.	3.00	3.00	0.00	0	0.00	3.00
55		Road from NH-13 to Lower Balapu village.	1.00	0.50	0.00	0	0.50	1.00
56		Road from NH-13 to Pill Putu (Helipad).	1.01	0.00	0.00	1.01	0.00	1.01
57		Road from Sango PMGSY road to Dute Gika Tourism view point.	2.00	2.00	0.00	0.00	0.00	2.00
58		Road from old SSY road to Rupung village.	0.81	0.81	0.00	0.00	0.00	0.81
59		Road from NH-13 to Rachi village.	0.50	0.50	0.00	0.00	0.00	0.50
60		Road from NH-13 to BEE village.	0.50	0.50	0.00	0.00	0.00	0.50
61		Road from Langruk to Sango via Rassing.	10.00	1.00	0.00	0.00	0.00	1.00
		<b>TOTAL under SAGALEE DIVISION</b>	<b>361.62</b>	<b>94.68</b>	<b>114.02</b>	<b>99.63</b>	<b>12.08</b>	<b>320.41</b>
		<b>PWD CAPITAL CIVIL CIRCLE</b>						
		<b>CAPITAL DIVISION-A</b>						
1	370	Ring Road from Panchali to RKM Hospital Via Mowb-II, Nitivihar and Abotani Colony.	4.750			1.400	3.350	4.750
2	371	Road from State Guest House to CD-B Office.	1.600			1.600		1.600



Sl. No.	ODR Sl. No.	Name of Road	Proposed Length	Existing Road length as on 31/03/2020				
				Earthen	WBM/WMM	BT	CC	Total
1	2	3	4	5	6	7	8	9
3	372	Road from NH-415 opposite Nirvachan Bhawan to F-Sector Bridge Point.	0.700			0.700		0.700
4	373	Road from NH415 (opposite of ANSU office) to Abotani Bridge at Abotani Colony.	0.600			0.000	0.600	0.600
5	374	Road from NH415 opposite to Secreteriat to Abotani Bridge point.	0.500			0.000	0.500	0.500
6	378	Road from Bank Tinali to State guest House (TT Marg).	2.100			2.100		2.100
7	384	Road from '0' point Tinali to Gompha Mandir via Sidharth Hall.	1.000			1.000		1.000
8	417	Road from NH-415 to Sangey Laden Sports Complex, Chimpu.	2.500			2.250	0.250	2.500
9	365	Road from '0' Point Tinali to Donyi Polo Vidya Bhawan.	4.500			3.600	0.900	4.500
10	366	Road from '0' Point Tinali to Panchali.	2.500			0.300	2.200	2.500
11	367	Road from Panchali to Senki View Road Tri-Junction.	1.000			0.000	1.000	1.000
12	368	Road from Senki view Tri-junction to Senki view.	2.500			2.500		2.500
13	369	Road from Senki view to Senki Park.	1.600			0.000	1.600	1.600
14	375	Road from NH-415 to Nyokum Lapang Church.	1.000			1.000		1.000
15	376	Mowb-II Trijunction to Proposed By-Pass road.	0.300			0.300		0.300

Sl. No.	ODR Sl. No.	Name of Road	Proposed Length	Existing Road length as on 31/03/2020				
				Earthen	WBM/WMM	BT	CC	Total
1	2	3	4	5	6	7	8	9
16	377	Road from Panchali to Lobbi.	2.000			0.000	2.000	2.000
17	379	Road from 'F' Sector Bridge point to Senki Park Minister's Bungalow via CD-B.	1.800			0.000	1.800	1.800
18	392	Internal Road of I G Park.	3.800			3.600	0.200	3.800
19	393	Internal Road of 'E' Sector.	2.000			0.000	2.000	2.000
20	395	Internal road of 'F' Sector.	2.000			0.000	2.000	2.000
21	396	Internal Road of various Minister's Bungalow at Niti Vihar.	1.400			1.400		1.400
22	402	Approach road to APST Bus Station.	0.300			0.210	0.090	0.300
23	408	Internal Road of H-Sector.	2.300			0.300	2.000	2.300
24	409	Road from PHQ to Ganga village.	1.250			1.050	0.200	1.250
25	411	Internal Road of Chandranagar.	1.700			1.000	0.700	1.700
26	387	Internal Road of Lobbi.	2.700	0.700		1.000	1.000	2.700
27	388	Internal Road of Mowb-II.	3.200	0.200		3.000	0.000	3.200
28	389	Internal Road of Mowb-I.	1.600			0.000	1.600	1.600
29	390	Internal Road of Nitivihar.	2.300	0.400		0.900	1.000	2.300
30	391	Internal road of 'C-I & C-II' Sector.	1.700			1.100	0.600	1.700
31	397	Internal Road of Senki Park.	1.800			1.000	0.800	1.800
32	398	Internal Road of Senki Valley Colony, Itanagar.	1.200	0.500		0.000	0.700	1.200
33	400	Internal road of Senkhi View.	4.200			3.200	1.000	4.200
34	401	Internal Road of F&G Sector.	1.500			0.200	1.300	1.500

Sl. No.	ODR Sl. No.	Name of Road	Proposed Length	Existing Road length as on 31/03/2020				
				Earthen	WBM/WMM	BT	CC	Total
1	2	3	4	5	6	7	8	9
35	403	Road from Panchali Lobi to Kola Camp.	0.700	0.300		0.000	0.400	0.700
36	407	Internal Road at Office of Director Horticulture, Chimpu.	0.600			0.600		0.600
37	410	Internal Road of Ganga village.	3.700	1.100		1.000	1.600	3.700
38	414	Road from Backside of Forest Corporation to VKV School Chimpu.	1.450	1.450		0.000		1.450
39	415	Internal Road of Forest Corporation Colony, Itanagar.	1.900	0.450		0.450	1.000	1.900
40	416	Internal Road of WRD Colony, Chimpu.	1.400	0.900		0.500		1.400
41	420	Road from NH-415 to Multipurpose Cultural Complex, Gohpur, Itanagar.	0.250	0.250		0.000		0.250
42	421	Road from Zoo Main Road to Sangloputung (Gohpur), Itanagar.	1.000	1.000		0.000		1.000
43	405	Road from Lower Niya Colony to Senki View.	0.500	0.500		0.000		0.500
44	422	Road from Dree Ground to Govt. ME School Nyokum Lapang.	0.400	0.200		0.170	0.030	0.400
45	380	Internal road of Niya Colony.	1.300			0.000	1.300	1.300
46	381	Internal Road of Old Cinema hall (Near Poongness Hotel) at Bank Tinali.	0.450			0.450		0.450
47	382	Internal road of Adi Basti.	1.100			1.100		1.100
48	383	Internal road of Doria Ridge i/c approach road DPVBS road.	1.700	1.700		0.000		1.700
49	385	Internal Road of Nyokum Lapang.	2.600	0.300		2.300		2.600

Sl. No.	ODR Sl. No.	Name of Road	Proposed Length	Existing Road length as on 31/03/2020				
				Earthen	WBM/WMM	BT	CC	Total
1	2	3	4	5	6	7	8	9
50	386	Internal Road of Kime Pakka and Tagin Colony.	1.600	0.200		0.000	1.400	1.600
51	394	Internal Road of Abotani Colony.	1.000	0.500		0.300	0.200	1.000
52	399	Internal Road of Museum Colony.	0.400	0.200		0.000	0.200	0.400
53	404	Road from PHE Senki View to Lower Lobi.	1.500	1.500		0.000		1.500
54	406	Road from Panchali-Lobi to Dariya Potung.	1.300			0.000	1.300	1.300
55	412	Road from Shiv Mandir to Modirijo.	1.200	0.800		0.000	0.400	1.200
56	413	Internal Road of Sanglo Putung-III.	0.980	0.980		0.000		0.980
57	418	Road from Jome Jote to Tani Putung.	1.100	1.100		0.000		1.100
58	419	Road from Govt. Primary School Kamko to Hati Camp, Chimpu.	1.050	1.050		0.000		1.050
59		Road from Itanagar Jote SHW to Zoo, Itanagar	0.750			0.750		0.750
60		Road from NH-415 to Fishery Complex.	0.400			0.400		0.400
61		Road from E-Sector to F-Sector.	0.700			0.700		0.700
62		Road from VKV school road to NH-415 near petrol pump Chimpu.	0.400			0.400		0.400
63		Road from Gate No.1 to PWD enquiry at IG Park.	0.300			0.300		0.300
64		Internal road of Sangey Lhaden Sports School.	1.530			1.530		1.530
65		Ganga village to Taipu village road.	4.500	4.500		0.000		4.500
		<b>TOTAL under CD-A</b>	<b>103.660</b>	<b>20.780</b>	<b>0.000</b>	<b>45.660</b>	<b>37.220</b>	<b>103.660</b>
		<b>PWD CAPITAL CIVIL CIRCLE</b>						

Sl. No.	ODR Sl. No.	Name of Road	Proposed Length	Existing Road length as on 31/03/2020				
				Earthen	WBM/WMM	BT	CC	Total
1	2	3	4	5	6	7	8	9
		<b>CAPITAL DIVISION-B</b>						
1	423	Road from NH-415 to Rajbhawan main gate.	1.000	0.000	0.000	1.000		1.000
2	424	Road from NH-415 to Rajbhawan Helipad via P-Sector.	1.500	0.000	0.000	1.500		1.500
3	425	Road from NH-415 to State Circuit House via AIR colony & Bank Tinali Police Station.	1.600	0.000	0.000	1.600		1.600
4	426	Rajbhawan main gate to P-Sector.	1.000	0.000	0.000	1.000		1.000
5	427	Road from NH-415 to Govt. H.S. School via MLA Cottage.	1.160	0.000	0.000	1.160		1.160
6	428	Road from NH-415 Ganga Market to ESS sector tri-junction near Minister Bunglows No. 1 to 4 to SP office.	3.500	0.000	0.000	2.850	0.650	3.500
7	429	Road from NH-415 to D. N. College Gate.	0.430	0.000	0.000	0.430		0.430
8	430	Road from NH-415 near Secretariat main Gate to Govt. Hr. Sec. School, Itanagar.	0.480	0.000	0.000	0.480		0.480
9	431	Road from NH-415 to Ring road near DDK Office via D-Sector, Itanagar.	1.250	0.000	0.000	1.250		1.250
10	432	Road from State Circuit House to Govt. H.S. School via ESS sector, Minister Bungalow No.1 to 10, Itanagar	3.000	0.000	0.000	0.070	2.930	3.000
11	433	Rajbhawan Helipad to Shiva Mandir near BSNL colony.	0.800	0.000	0.000	0.000	0.800	0.800
12	434	Road from NH-415 to P-Sector via BSNL office, Gandhi Market, linking C-sector Thana Road.	1.670	0.000	0.000	1.670		1.670

Sl. No.	ODR Sl. No.	Name of Road	Proposed Length	Existing Road length as on 31/03/2020				
				Earthen	WBM/WMM	BT	CC	Total
1	2	3	4	5	6	7	8	9
13	435	Upper Ridge road at ESS sector linking Minister Bunglow No. 1 to 10 and AIR colony.	2.400	0.000	0.000	1.300	1.100	2.400
14	436	Dying Ering Road via SIRD, Nirvachan Bhawan.	1.500	0.000	0.000	1.260	0.240	1.500
15	437	Road from NH-415 tempo stand to Rajbhawan Gate-I via B-Sector, Itanagar.	1.200	0.000	0.000	1.200		1.200
16	438	Rajbhawan Complex road-	0.800	0.000	0.000	0.800		0.800
17	439	Road from NH-415 to Vivek Vihar T-V Colony.	1.800	0.000	0.000	1.800		1.800
18	440	C-Sector Internal Road i/c CS approach road.	3.000	0.000	0.000	3.000		3.000
19	441	Road from Itanagar to Pappu Nallah via Jully village.	12.000	0.000	0.000	12.000		12.000
20	442	Road from NH-415 near Hotel PYBBS to D-sector Main road via RWD colony, Itanagar.	1.950	0.000	0.000	1.950		1.950
21	443	P-Sector Internal Road, Itanagar.	2.450	0.000	0.000	1.250	1.200	2.450
22	444	Internal Road at ESS-Sector.	2.300	0.000	0.000	2.300		2.300
23	445	Road from MLA cottage to NEFA Club building.	1.500	0.000	0.000	1.500		1.500
24	446	Internal road of Ganga Market.	1.100	0.000	0.000	0.860	0.240	1.100
25	447	ESS Sector road to second gate via Microwave road and Shiva Mandir.	0.800	0.000	0.000	0.800		0.800
26	448	R.K. Mission complex road.	3.230	0.000	0.000	3.230		3.230
27	449	Approach road to R.K. Mission Helipad from NH-415.	0.700	0.000	0.000	0.700		0.700

Sl. No.	ODR Sl. No.	Name of Road	Proposed Length	Existing Road length as on 31/03/2020				
				Earthen	WBM/WMM	BT	CC	Total
1	2	3	4	5	6	7	8	9
28	450	D-Sector internal Road.	1.300	0.000	0.000	1.000	0.300	1.300
29	451	B-Sector internal Road.	1.000	0.000	0.000	1.000		1.000
30	452	Road from NH-415 to APPBN at Chimpu.	1.300	0.000	0.000	1.300		1.300
31	453	Road from Chandra Nagar Tinali to Shiva Mandir.	0.200	0.000	0.000	0.200		0.200
32	454	Road from NH-415 near RCC bridge at C/ Nagar to Police Colony.	0.350	0.000	0.000	0.350		0.350
33	455	Approach road to Rajbhawan staff Qtr.	0.300	0.000	0.000	0.300		0.300
34	456	Road from NH-415 to Economics and Statistics .	1.100	0.000	0.000	0.830	0.270	1.100
35	457	NH-415 near VCS School to Vivek Vihar road near College Gate.	1.000	0.000	0.000	0.450	0.550	1.000
36	458	Road from NH-415 to SRPL.	0.900	0.000	0.000	0.000	0.900	0.900
37	459	A-Sector internal Road.	1.000	0.000	0.000	1.000		1.000
38	460	Road from College gate to Upper Vivek Vihar.	1.260	0.000	0.000	1.260		1.260
39	461	Road from Tri-Junction near College Gate to Police Colony.	2.900	0.000	0.000	2.900		2.900
40	462	Link Road from NH-415 (6.00 KM point) to Jully village-II.	4.640	4.640	0.000	0.000		4.640
41	463	Huto Colony at Jully.	0.350	0.000	0.000	0.350		0.350
42	464	Road from NH-415 near hotel Moonsie to P-sector & Gandhi Market, linking P-sector Main Road Itanagar.	1.200	0.000	0.000	1.200		1.200
43	465	Road from UD housing complex to Upper Jully.	1.900	0.000	0.000	1.900		1.900

Sl. No.	ODR Sl. No.	Name of Road	Proposed Length	Existing Road length as on 31/03/2020				
				Earthen	WBM/WMM	BT	CC	Total
1	2	3	4	5	6	7	8	9
44	466	Road from Upper Jully to Birrup Colony.	1.800	1.800	0.000	0.000	0.000	1.800
45	467	Road from Birrup colony to Jully-II link road.	0.600	0.600	0.000	0.000		0.600
46	468	Dokum Colony roads.	2.700	0.000	0.000	2.700		2.700
47	469	Doni Colony roads.	3.000	0.000	0.000	3.000		3.000
48	470	Chimpu-II to Jullang road DPS.	1.100	0.000	0.000	1.100		1.100
49	471	Dath Colony road at Jully.	1.200	0.000	0.000	0.000	1.200	1.200
50	472	Rome colony road at P-Sector.	0.900	0.000	0.000	0.900		0.900
51	473	Road from Chimpu-I to village Lutu Linya.	5.000	4.000	0.000	0.000	1.000	5.000
52	475	Road from ESS-sector Hilltop to 4th IRBN Jollang.	1.500	1.500	0.000	0.000	0.000	1.500
53		Road from KV-2 colony to Residential colony.	0.110		0.000	0.000	0.110	0.110
54		Road from NH-415 to Ayurvedic Medicinal Plant Area via Karte Putung.	1.000	1.000	0.000	0.000		1.000
55		Road from Dying Ering colony to Jullang Entry Point-ESS Sector road via Nerba colony.	1.450	1.450	0.000	0.000		1.450
56		Approach road to Lapang Hattey colony.	1.350	1.350	0.000	0.000		1.350
57		Road from NH-415 to Sangrik Putung.	0.600	0.350	0.000	0.000	0.250	0.600
58		Road to Dath-I village near 4th IRBN via Don Bosco College.	1.200	0.000	0.000	0.000	1.200	1.200
59		Road from NH-415 to Lower Itafort D sector.	1.850	1.850	0.000	0.000		1.850



Sl. No.	ODR Sl. No.	Name of Road	Proposed Length	Existing Road length as on 31/03/2020				
				Earthen	WBM/WMM	BT	CC	Total
1	2	3	4	5	6	7	8	9
60		Road from Dokum colony to Jullang Main Road.	1.100	1.100	0.000	0.000		1.100
61		Road from NH-415 to Sake colony.	1.250	1.250	0.000	0.000		1.250
62		Jullang Road to Anya Yarda colony.	0.500		0.000	0.000	0.500	0.500
63		Road from Dath to Lower Hokka village.	1.000	0.800	0.000	0.000	0.200	1.000
64		Jullang road to BPL colony.	1.000	0.400	0.000	0.000	0.600	1.000
65		Jullang road to Himalayan University.	1.500	1.500	0.000	0.000		1.500
66		NH-415 to Cremation Ground Chimpu.	0.800	0.000	0.000	0.000	0.800	0.800
67		Statistic office and Geological survey of India office, Itanagar.	0.750	0.480	0.000	0.000	0.270	0.750
68		Road from NH-415 (Chainage :- 6.00 Km)- Jullang road to Second Coming prayer Center.	3.540	3.540	0.000	0.000		3.540
69		Internal road of Ajing Colony.	4.760	3.560	0.000	0.000	1.200	4.760
70		Chimpu- Jullang road to Switch yard at Mithun Hapa Colony.	1.200	0.700	0.000	0.000	0.500	1.200
71		Internal road of Lower Chimpu.	1.200	0.200	0.000	0.000	1.000	1.200
72		Road from Jullang road near Monday Market to Tassar village.	1.000	1.000	0.000	0.000	0.000	1.000
73		Road from Raj Bhavan Power House to Mushroom colony.	0.500	0.200	0.000	0.300	0.000	0.500
74		Road from Chimpu- Jullang road near Bridge point to Darko Colony, Chimpu.	0.600	0.400	0.000	0.000	0.200	0.600
75		Internal road of Richi Village, Jollang, Itanagar.	1.500	1.500	0.000	0.000		1.500

Sl. No.	ODR Sl. No.	Name of Road	Proposed Length	Existing Road length as on 31/03/2020				
				Earthen	WBM/WMM	BT	CC	Total
1	2	3	4	5	6	7	8	9
		<b>TOTAL under CD-B</b>	<b>122.380</b>	<b>35.170</b>	<b>0.000</b>	<b>69.000</b>	<b>18.210</b>	<b>122.380</b>
		<b>PWD CAPITAL CIVIL CIRCLE</b>						
		<b>NAHARLAGUN DIVISION</b>						
1	476	State Guest House & High court complex.	0.530			0.530		0.530
2	477	Road from NH-415 (Takar Complex) connecting Lumar Dai Road near Community Hall via Art & Culture Directorate Offices.	1.500			1.500		1.500
3	478	TRIMS Hospital Jn to Police Station ( Lummar Dai road).	1.000			1.000		1.000
4	479	D' Sector Naharlagun road.	2.770			2.770		2.770
5	480	Road from NH-415 near Indira Academy to Helipad.	0.450			0.450		0.450
6	481	Road from NH-415 (Near Chandinin Hotel) to G'Extn.	1.000			1.000		1.000
7	482	Road from NH-415 to Youth Hostel.	1.000			1.000		1.000
8	483	"D" Extension Sectoral road at Naharlagun.	1.400			1.400		1.400
9	484	Internal road of "C" Sector.	1.850			1.355	0.495	1.850
10	485	Internal road of "G" Sector.	4.726			4.726		4.726
11	486	Internal road of "F" Sector.	3.529			2.674	0.86	3.529
12	487	Road from NH-52A near Lagun bridge at "G" Extn. to Damsite.	1.870			0.570	1.30	1.870
13	488	Internal road of "E" Sector.	2.247			2.247		2.247
14	489	"G" Extn. Bailey bridge to Polo Colony upto Bharat Scout & Guide.	3.120			3.120		3.120

Sl. No.	ODR Sl. No.	Name of Road	Proposed Length	Existing Road length as on 31/03/2020				
				Earthen	WBM/WMM	BT	CC	Total
1	2	3	4	5	6	7	8	9
15	490	Internal road of Panchyat Colony.	0.750			0.750		0.750
16	491	Internal road of KV-I.	0.500			0.500		0.500
17	492	Road from NH-415 to Pappu Hill, SENCC including all internal road.	1.600			1.420	0.18	1.600
18	493	D-Sector to Polo Colony and Internal road of Polo Colony.	4.590			3.892	0.70	4.590
19	494	Internal road of Police Colony.	1.400			1.400		1.400
20	495	Internal road of PTC Complex at Banderdewa.	4.050			4.050		4.050
21	496	Internal road of Down Police Colony.	1.800			1.800		1.800
22	497	Internal road of "A" Sector.	3.500			3.500		3.500
23	498	Internal road of Model village.	3.347			1.347	2.00	3.347
24	499	Road from A-Sector Industrial Area Model village to Dam Site.	3.030	3.030		0.000		3.030
25	500	Internal road of Power House Colony.	1.000			1.000		1.000
26	501	Road from NH-415 to Borapani Colony and internal road.	2.000			1.115	0.89	2.000
27	502	Road from NH-52A to Papu-II via GM Transport & Civil Supply Office and internal road.	2.400			2.040	0.36	2.400
28	503	Road from NH-415 to Pachin Colony & internal road and SIB Colony road.	7.300	5.545		0.000	1.76	7.300
29	504	Road from NH415 to Pappu Nallah Rsd. Complex near Yupia Tinali.	0.200	0.200		0.000		0.200

Sl. No.	ODR Sl. No.	Name of Road	Proposed Length	Existing Road length as on 31/03/2020				
				Earthen	WBM/WMM	BT	CC	Total
1	2	3	4	5	6	7	8	9
30	505	Road from NH-415 near Niba Hospital to Press Colony.	0.970			0.970		0.970
31	506	Road from “D” Sector to assured water supply source in the back side of Polo Park.	0.150			0.150		0.150
32	507	Internal road of Damsite township.	4.500			2.500	2.00	4.500
33	508	Forest colony near Youth Hostel to Rakap Colony.	0.750			0.315	0.44	0.750
34	509	Internal road from F-Sector to Yawn Colony.	1.400			1.000	0.40	1.400
35	510	Internal road of Karsingsa.	2.500	1.800		0.700		2.500
36	511	Internal road of Vetty. Colony and I.B. (Nirjuli).	0.850			0.850		0.850
37	512	Internal road of Vetty. Farm (Nirjuli).	0.450			0.450		0.450
38	513	Internal road of “P” Sector (Nirjuli).	1.750			1.750		1.750
39	514	Road from NH-415 to E.E(E) Office.	1.650			1.050	0.60	1.650
40	515	Internal road of Engineering Colony.	0.750			0.750		0.750
41	516	Internal road leading to M E School at Nirjuli.	0.250	0.250		0.000		0.250
42	517	“D” Sector & “D” Extension (Nirjuli).	1.600	0.700		0.715	0.19	1.600
43	518	Helipad to suspension bridge point (Naharlagun).	1.450	0.732		0.000	0.72	1.450
44	519	Road from Nanintal Nallah to K.Putu at Model Village to Upper Lekhi village.	2.185	2.185		0.000		2.185
45	520	Internal road of Old Sectt. Complex, Vetty. Complex, Prem Nagar, Naharlagun.	0.450			0.450		0.450

Sl. No.	ODR Sl. No.	Name of Road	Proposed Length	Existing Road length as on 31/03/2020				
				Earthen	WBM/WMM	BT	CC	Total
1	2	3	4	5	6	7	8	9
46	521	Internal road from Youth Hostel to Reservoir Tank.	0.170			0.170		0.170
47	522	Road from NH-415 to Rampur village.	0.425			0.425		0.425
48	523	Road from NH-415, Lekhi village to Model village.	2.000			1.230	0.77	2.000
49	524	Road from NH-415 to Upper Lekhi village.	1.400			1.400		1.400
50	525	Road from NH-415 near bridge point to Upper Model village.	2.800	2.800		0.000		2.800
51	526	Road from Borum village to Mob Popu.	7.000			7.000		7.000
52	527	Road from Tarajuli to Dechi village.	2.000	2.000		0.000		2.000
53	528	Road from Nyorch village to Hostalam village.	3.500	3.500		0.000		3.500
54	529	Road from Vetty. Colony behind poultry farm.	1.950			1.826	0.12	1.950
55	530	Road from NH-415 to Suspension Bridge point at Nirjuli.	0.580			0.580		0.580
56	531	Internal road of Nirjuli Village-III.	1.850			0.000	1.85	1.850
57	532	Internal road of Damsite Nirjuli Village-II.	2.800	2.800		0.000		2.800
58	533	Internal road of Nirjuli Village-II.	0.750			0.750		0.750
59	534	Road from Bridge point to Dikrong colony.	2.300			2.157	0.14	2.300
60	535	Internal road of Nirjuli Village-I, Lane-I.	0.300	0.300		0.000		0.300
61	536	Internal road of Nirjuli Village-I, Lane-II.	0.150	0.150		0.000		0.150
62	537	Internal road of Nirjuli Village-I, Lane-III.	0.300	0.300		0.000		0.300

Sl. No.	ODR Sl. No.	Name of Road	Proposed Length	Existing Road length as on 31/03/2020				
				Earthen	WBM/WMM	BT	CC	Total
1	2	3	4	5	6	7	8	9
63	538	Internal road of Nirjuli Village-I, Lane-IV.	0.600	0.600		0.000		0.600
64	539	Internal road of Nirjuli Village-I, Lane-V.	0.200	0.200		0.000		0.200
65	540	Internal road of Nirjuli Village-I, Lane Colony.	0.500	0.500		0.000		0.500
66	541	Internal road of Colony No. I (Banderdewa).	0.300	0.300		0.000		0.300
67	542	Internal road of Colony No. II (Banderdewa).	0.300	0.300		0.000		0.300
68	543	Internal road of Colony No. III (Banderdewa).	0.313	0.313		0.000		0.313
69	544	Internal road of Lower Colony.	0.151			0.151		0.151
70	545	Road from NH-415 to Royal International School.	0.300			0.030	0.27	0.300
71	546	By-Pass road from Pappu Nallah to Itanagar via DPVB.	8.000	8.000		0.000		8.000
72	547	Road from NH-415 to Upper Pappu Nallah Colony opposite Niba Hospital.	0.200			0.200		0.200
73	548	Road from Pachin Colony to Referral Hospital site.	2.500	2.500		0.000		2.500
74	549	Road from NH-415 near Him Petrol Pump at Nirjuli to Residential Colony, Nirjuli.	2.500	2.500		0.000		2.500
75	550	Road from A-sector industrial area Model village to Damsite.	4.100	4.100		0.000		4.100
76	551	Road from NH-415 to Beer factory, Nirjuli.	0.700			0.700		0.700
77	552	Road from Helipad to Shanti Colony.	2.900	2.900		0.000		2.900
78	553	Road from NH-415 to Rayo village via CLF colony, ANIYA Village at Nirjuli.	4.180	3.365		0.000	0.815	4.180

Sl. No.	ODR Sl. No.	Name of Road	Proposed Length	Existing Road length as on 31/03/2020				
				Earthen	WBM/WMM	BT	CC	Total
1	2	3	4	5	6	7	8	9
79	554	Internal Roads at Lekhi village.	4.000	2.900		1.100		4.000
80	555	Borum Township road.	2.900	2.014		0.886		2.900
81	556	Road from Borum Bridge to Silkajel Factory.	3.700	3.700		0.000		3.700
82	557	Road to Women Hostel at Lekhi.	1.957	1.957		0.000		1.957
83	558	Road from NH-415 to Lekhi Putu.	2.950	2.950		0.000		2.950
84		Internal road of Legislative Assembly	0.220			0.220		0.220
85		Internal road From NH-415 to Upper Lekhi.	0.660		0.660			0.660
86		Internal road from NH-415 to Deri Village, Lekhi.	1.250	1.250				1.250
87		Internal road from NH415 to Rasi Nallah via block -IV, Lekhi Village.	1.340	1.340				1.340
88		Road from Upper Damsite road to Govt. ME School Damsite.	0.500	0.500				0.500
89		Road from Bailey bridge point near Saint Thomas School to Tigdo Colony, Naharlagun.	1.000	1.000				1.000
90		Road from Bailey bridge point to Hochang Colony at Damsite, Naharlagun.	1.500	1.500				1.500
91		Road from Forest colony near G-sector to view point at Naharlagun.	0.500	0.500				0.500
92		Road from A-sector to Lower Rakap Colony.	2.500	2.500				2.500
93		Heli Pad road to Ajin Colony, Naharlagun.	0.550	0.550				0.550

Sl. No.	ODR Sl. No.	Name of Road	Proposed Length	Existing Road length as on 31/03/2020				
				Earthen	WBM/WMM	BT	CC	Total
1	2	3	4	5	6	7	8	9
94		Road from NH-415 to Dui Nallah at Model Village, Naharlagun.	3.800	3.800				3.800
95		Road from NH-415 to Bage Tinali to Mengio colony.	1.300	1.300				1.300
96		Internal road from near NERIST water tank , village-A-II, Nirjuli.	0.900	0.900				0.900
97		Internal road at Rayo Village Bridge point to Emei village, Nirjuli.	1.700	1.700				1.700
98		Internal road at Rayo village Bridge point to Taba colony, Nirjuli.	0.500	0.500				0.500
99		Internal road from Aniya village to Ajin-Arum village, Nirjuli.	1.500		1.500			1.500
100		Internal road from NH415 to Kulmajuli, Nirjuli.	1.000	1.000				1.000
101		Internal road from VKV to Pachin river.	0.720	0.720				0.720
102		Road connecting from Dachi Hapa to Lutta village.	4.000	4.000				4.000
103		Road from Kachiek village to Dachi Hapa.	1.600	1.600				1.600
104		Road from Borum village, Naharlagun to Hostalam village.	18.000	18.000				18.000
105		Road from (NH-713) Nyorch to Govt. Middle School Nyorch village.	1.500			1.500		1.500
106		Internal road from NH-415 to BPL colony at Nirjuli.	1.100		1.100			1.100
107		Road Connecting from Jullang Road to Upper Kurujuli village.	1.300	1.300				1.300
108		Road Connecting from NH-415 to Siju Colony.	0.920	0.920				0.920



Sl. No.	ODR Sl. No.	Name of Road	Proposed Length	Existing Road length as on 31/03/2020				
				Earthen	WBM/WMM	BT	CC	Total
1	2	3	4	5	6	7	8	9
		<b>TOTAL under N A H A R L A G U N DIVISION</b>	<b>209.500</b>	<b>110.271</b>	<b>3.260</b>	<b>79.131</b>	<b>16.838</b>	<b>209.500</b>
		<b>PWD CAPITAL CIVIL CIRCLE</b>						
		<b>DOIMUKH DIVISION</b>						
1	587	Itanagar - Jote Road.	21.000	0.000	8.500	12.500	0.000	21.000
2	559	Yupia District Hq. Township road.	7.000	3.000	1.000	3.000		7.000
3	560	Doimukh Township road.	12.000	1.200	7.300	3.500		12.000
4	561	Kimin ADC Hq Township road.	9.000	3.500	2.000	3.500		9.000
5	562	Balijan ADC Hq Township road.	5.000	1.500		1.200		2.700
6	563	Kakoi CO Hq Township road.	2.000	2.000				2.000
7	564	Sandupota CO Hq Township road.	2.000	2.000				2.000
8	565	Tarasso CO Hq. Township road.	3.000	1.000			2.000	3.000
9	566	Banderdewa CO Hq. Township road.	2.500	0.500		2.000		2.500
10	567	Approach road to Tigdo village.	2.000	2.000				2.000
11	568	Doimukh to Emchi Via Amba village	3.500	3.500				3.500
12	569	Approach road to Borum.	1.500			1.500		1.500
13	570	Yupia Tinali to Yupia village road.	1.000	0.500				0.500
14	571	Approach road to Rono Ground at Doimukh.	1.000		0.300	0.700		1.000
15	572	Nyorch bridge point to Industrial estate Yupia road.	1.500			1.500		1.500
16	573	Approach road from Doimukh-Harmoti Road to Fishery at Emchi village.	1.500	1.500				1.500

Sl. No.	ODR Sl. No.	Name of Road	Proposed Length	Existing Road length as on 31/03/2020				
				Earthen	WBM/WMM	BT	CC	Total
1	2	3	4	5	6	7	8	9
17	574	Approach road to New Karsingsa.	2.000	2.000				2.000
18	575	Road from NH52A at Karsingsa to central Pig Farming.	1.500		1.500			1.500
19	576	Road from NH52A at Karsingsa to Adi village	3.000	3.000				3.000
20	577	Road from NH52A at Karsingsa to Dobum village.	2.000	2.000				2.000
21	578	Emchi to Nirjuli Road.	2.500					0.000
22	579	Kimin to Lora Road.	7.000		7.000			7.000
23	580	Durpa-Kamchi - Dokum village Road.	0.500			0.500		0.500
24	581	Approach road to ME School Poma.	3.200			3.200		3.200
25	582	Approach road to Secondary School Jote.	3.000	3.000				3.000
26	583	Approach road to Kampo village.	1.000	1.000				1.000
27	584	Road from Tapioso to Law.	15.000	7.000				7.000
28	585	Approach road to Holongi village.	1.500	1.500				1.500
29	586	Sonajuli Township road.	3.000	1.500				1.500
30	588	Jote (Defra) Balijan road.	26.000	21.000	3.000	2.000		26.000
31	589	Jote Sandupota road.	7.000	7.000				7.000
32		Road from Gumto to Bogoli/Denka village.	19.500	19.500				19.500
33		Kakoi to Boginadi Road.	28.000			8.000		8.000
34		Road from Sangdupota to Ompuli village.	2.100	1.000	0.000	0.000		1.000
35		Approach road from Holongi Check Gate to Govt. Patila ME School.	3.000	3.000	0.000	0.000		3.000

Sl. No.	ODR Sl. No.	Name of Road	Proposed Length	Existing Road length as on 31/03/2020				
				Earthen	WBM/WMM	BT	CC	Total
1	2	3	4	5	6	7	8	9
36		Link Road at Gera Happa at Rakap village.	2.400	2.400	0.000	0.000		2.400
37		Road from Hollongi Check gate to Magoni river.	2.500	2.500	0.000	0.000		2.500
38		Approach Road from NH 415 to MR Dodum Agri field at upper Hollongi.	3.200	3.200	0.000	0.000		3.200
39		Road from PWD road to Govt Primary School Indrajuli, Sangdupota Circle.	0.300				0.300	0.300
40		Road from PWD Road to Dulane Sangdupota Circle.	0.600				0.600	0.600
41		Road from NH415 to old PWD Camp, Hollongi.	1.200				0.700	0.700
42		Basarnallo to Mebiasso Road.	3.400	2.000	0.000	0.000		2.000
43		Banderdewa to Dolikotto village road.	5.000		1.500	3.500		5.000
44		Doimukh Tigdo Yupia road.	2.500	1.000		1.500		2.500
45		Doimukh Toru Road.	31.000			31.000		31.000
46		PTC Banderdewa road.	3.000		0.500	2.500		3.000
47		Kimin to Kakoi road.	13.000	13.000				13.000
48		Kakoi to Dirgha road.	17.000	14.000	0.000	0.000		14.000
49		Kimin to Leki village road.	38.000	2.300				2.300
50		Doimukh-Ross-Leki village.	10.000					0.000
51		Road from Rajgar to Kakoi.	1.000		1.000			1.000
52		Kimin to Durpa village road.	2.000			2.000		2.000
53		Defra to Kampo road.	3.600			3.600		3.600
54		Tarajuli- Sonajuli- Holongi road.	36.000	36.000				36.000
55		Holongi- Baliyan road.	12.000			12.000		12.000

Sl. No.	ODR Sl. No.	Name of Road	Proposed Length	Existing Road length as on 31/03/2020				
				Earthen	WBM/WMM	BT	CC	Total
1	2	3	4	5	6	7	8	9
56		Road to Cherbsi village, Doimukh.	0.663				0.663	0.663
57		Road from Doimukh-Harmoti main Road to JNV school campus at Gumto.	1.500			1.500		1.500
58		Emchi village internal road.	2.200	2.200				2.200
59		Gumto village internal road.	2.700	2.700				2.700
60		Approach Road from Tayang Tarang (Emchi) to RGU.	1.500			1.500		1.500
61		Approach road at Tadar Hapa village from Kakoi Road.	1.500	1.500				1.500
62		Road from Lower Jumi to Tanio Happa.	7.000	7.000				7.000
63		Road from Kakoi to Boginadi Road Via Kui, Dirgha & Borsutum.	8.000			8.000		8.000
64		Ring Road at Lower Jumi village near Rubber plantation area at Kimin.	2.520	2.520				2.520
65		Road from BRO Road to Orange Garden at Hawa Camp, Kimin.	1.500	1.500				1.500
66		Road from TAH to Mani-I village.	0.210				2.100	2.100
67		Road from Doimukh Lekhi PMGSY to Lower Lekha village.	0.125	0.125				0.125
68		Approach road to Kakoi IB.	0.210	0.210				0.210
69		Road from Mebiaso village to Jullang under Sangdupota Circle.	2.000	2.000				2.000

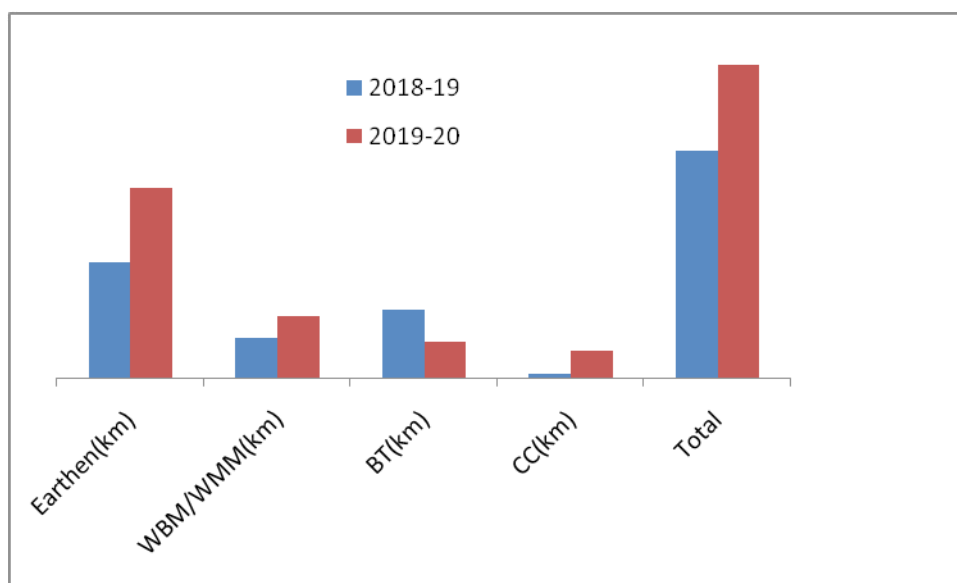
Sl. No.	ODR Sl. No.	Name of Road	Proposed Length	Existing Road length as on 31/03/2020				
				Earthen	WBM/WMM	BT	CC	Total
1	2	3	4	5	6	7	8	9
70		Approach Road from BRTF Road to Litchi Poli village.	2.000	2.000				2.000
71		Road from Kakoi-I to Kakoi-II.	4.000	4.000				4.000
72		Road from Kakoi-II to Kakoi-III.	3.000	3.000				3.000
		<b>TOTAL under DOIMUKH DIVISION</b>	<b>434.628</b>	<b>199.855</b>	<b>33.600</b>	<b>110.200</b>	<b>6.363</b>	<b>350.018</b>
		<b>TOTAL under PAPUM PARE DISTRICT</b>	<b>1666.416</b>	<b>660.611</b>	<b>184.480</b>	<b>513.821</b>	<b>97.074</b>	<b>1455.986</b>

## 6. LOWER SUBANSIRI

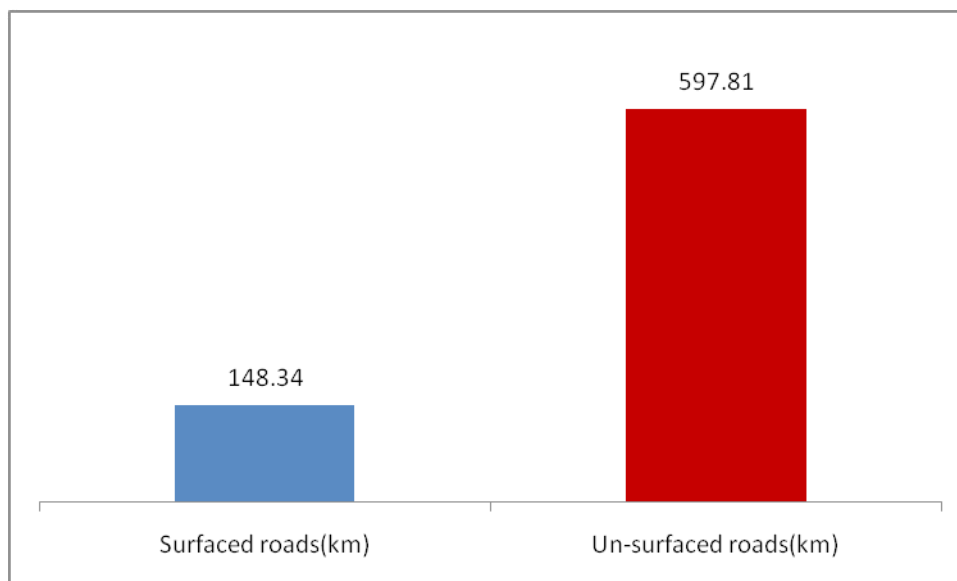
The status of road under PWD in Lower Subansiri district in last one year is as below;

Period	Earthen(km)	WBM/WMM(km)	BT(km)	CC(km)	Total
2018-19	273.320	93.550	162.310	10.670	539.850
2019-20	452.340	145.470	85.300	63.040	746.150

There is a huge increment of 206.30km over the period of one year. The bituminous surface has decrement of around 47% in last one year whereas cement concrete pavement road has increased upto 490% in last one year. The formation cutting or earthen road has also increased upto almost 1.5 times when compared to that of last year. The overall status of PWD roads in Lower Subansiri District in last two years is highlighted in graph as below:



The comparison of surfaced and un-surfaced roads length during 2019-20 in Lower Subansiri District is highlighted in the form of graphs:



The list of roads maintained by PWD as on 31/03/2020 in Lower Subansiri District is as below;

Sl. No.	ODR Sl. No.	Name of Road	Proposed Length (in Km)	Existing Road length as on 31.3.2020				
				Earthen	WBM/WMM	BT	CC	Total
1	2	3	4	5	6	7	8	9
		<b>PWD YACHULI CIVIL CIRCLE</b>						
		<b>ZIRO DIVISION</b>						
1	630	Approach road to Quarry line & to PWD Magazine Godown at Ziro.	0.58	-	-	0.58	-	0.58
2	631	Extension of Hapoli Township Road to S.P Colony.	1.00	-	-	-	1.00	1.00
3	632	Road from Main Market to New Market Extension Area at Para Bazar.	0.50	-	-	0.50	-	0.50
4	633	Approach road from Hapoli Bus Station to Pai Gate T-II Colony.	1.00	-	-	-	1.00	1.00
5	634	Approach road to Type - I Qts Behind PWD Store.	0.20	-	-	-	0.20	0.20
6	635	Road from Pai Gate to School Gate via. Traffic Point.	2.09	-	-	-	2.09	2.09
7	636	Post Office Road.	0.56	-	-	-	0.56	0.56
8	637	Road from Lal Bahadur School Tri-Junction to Pare Ami Tryjunction.	1.10	-	-	-	1.10	1.10
9	638	Club road	0.45	-	-	-	0.45	0.45
10	639	Approach road to Meat Market at Hapoli	0.30	-	-	-	0.30	0.30
11	640	Road from Tri-Junction near Dony Polo Ground to Treasury Down via. PWD I.B	0.50	-	-	-	0.50	0.50
12	641	Road from Treasury up charali to Circuit House.	0.58	-	-	-	0.58	0.58
13	642	Approach road to E.E PHE & A.E PWD residence at Hapoli	0.10	-	0.10	-	-	0.10
14	643	Approach road to A.S.W PWD & DAO residence at Hapoli	0.08	-	0.08	-	-	0.08

Sl. No.	ODR Sl. No.	Name of Road	Proposed Length (in Km)	Existing Road length as on 31.3.2020				
				Earthen	WBM/WMM	BT	CC	Total
1	2	3	4	5	6	7	8	9
15	644	Road from Hill top to Extension area.	0.25	-	0.25	-	-	0.25
16	645	BRTF rad to APEX Bank via. BDO Office at Old Ziro	1.20	-	-	-	1.20	1.20
17	646	BRTFroad to Doordarshan (Bank Colony Salang)	1.50	-	-	-	1.50	1.50
18	647	Approach road to Gandhi School Hapoli.	0.50	-	0.50	-	-	0.50
19	648	BRTF road to PWD Guest House at Old Ziro	0.60	-	-	-	0.60	0.60
20	649	Approach road from PWD Guest House to I.B	0.60	-	-	-	0.60	0.60
21	650	BRTF road to CHC at Old Ziro	0.20	-	-	-	0.20	0.20
22	651	Road from BRTF road to Govt. Middle School & Transport Bus Station at Sululya	0.50	-	-	0.50	-	0.50
23	652	Hija Siya Road	10.00	6.00	4.00	-	-	10.00
24	653	BRTF road to Chabo village at Old Ziro	2.00	-	2.00	-	-	2.00
25	654	BRTF road to Mumpa Museum	1.50	1.50	-	-	-	1.50
26	655	Hari to Siya Piro road	3.00	2.00	1.00	-	-	3.00
27	657	Approach road from Jama Pakho to PMGSY road	1.00	-	1.00	-	-	1.00
28	658	Road from Gandhi Ali to Pyuli	2.00	2.00	-	-	-	2.00
29	659	BRTF road to Bamin Michi	0.35	-	-	0.35	-	0.35
30	660	Quarry line to Hailyang Siigang	0.45	0.45	-	-	-	0.45
31	661	BRTF road to Hari viallage	1.50	-	-	-	1.50	1.50
32	662	VKV School at Dhobi to Hong/ Internal roads of Hong village.	2.36	-	-	2.36	-	2.36



Sl. No.	ODR Sl. No.	Name of Road	Proposed Length (in Km)	Existing Road length as on 31.3.2020				
				Earthen	WBM/ WMM	BT	CC	Total
1	2	3	4	5	6	7	8	9
33	663	VKV School Dhobi to Hari ME School/ Hari internal roads	2.45	-	-	2.45	-	2.45
34	664	Approach road to Bulla village .	0.70	-	-	0.70	-	0.70
35	665	Internal road of Tajang village i/c. Lempia.	2.00	-	-	2.00	-	2.00
36	666	Internal roads of Reru & Kalung.	2.25	-	-	2.25	-	2.25
37	667	SSB to Pare Ami road.	3.00	3.00	-	-	-	3.00
38	668	Internal roads of Hija village.	2.67	-	-	2.67	-	2.67
39	669	Approach road of Mudang Tage/ Dutta/ Michi Baming village.	1.20	-	-	-	1.20	1.20
40	670	Road from Boko Siko to Bigi.	1.00	-	1.00	-	-	1.00
41	671	Siro- Pange road.	26.00	26.00	-	-	-	26.00
42	672	Road from Mudang Tage village to Hong.	3.20	-	-	3.20	-	3.20
43	673	Approach road to Hari M.E School.	0.30	-	-	0.30	-	0.30
44	674	Road from Hari to Hong.	4.00	-	-	4.00	-	4.00
45	675	Road from Sekrellang to Ring Road.	6.00	5.00	-	-	1.00	6.00
46	676	Road from Reru to Ring Road via Mide.	7.00	3.50	-	-	3.50	7.00
47	677	Road from Pine Grove to Dillopolyang.	19.99	-	19.99	-	-	19.99
48	678	Pai to Pine Grove.	20.00	17.90	-	-	2.10	20.00
49	679	BRTF Road to Dree Ground.	2.00	-	-	2.00	-	2.00
50	680	Road from Hari village to VKV School by Gandhi Ali.	2.00	1.20	0.80	-	-	2.00
51	681	Road from to Pine Grove Lyangio.	1.00	1.00	-	-	-	1.00

Sl. No.	ODR Sl. No.	Name of Road	Proposed Length (in Km)	Existing Road length as on 31.3.2020				
				Earthen	WBM/WMM	BT	CC	Total
1	2	3	4	5	6	7	8	9
52	682	Approach road from Supyu to Gambii.	1.00	1.00	-	-	-	1.00
53	683	Approach road from Siibe village to BRTF road near Catholic Church.	1.00	0.30	-	-	-	0.30
54	684	Approach road from BRTF road to Old Doordharshan Colony.	1.50	-	-	-	1.50	1.50
55	685	Road from Pine Grove to Siro.	39.00	39.00	-	-	-	39.00
56	686	Internal road to Manipolyang.	1.00	-	-	1.00	-	1.00
57	687	Siro Pange Talley Valley road.	26.00	26.00	-	-	-	26.00
58	688	Approach road to Taring fish farm.	1.50	-	-	1.50	-	1.50
59	689	Internal road of Hong Village.	2.00	-	-	2.00	-	2.00
60	690	Road from Luth to Moko.	1.20	1.20	-	-	-	1.20
61	692	Road from Siro Bridge point to Sichuhi.	0.50	-	0.50	-	-	0.50
62	693	Road from Hari village to outer Ring Road.	10.00	10.00	-	-	-	10.00
63	694	Road from Taran Charan to Byapin.	1.50	-	1.50	-	-	1.50
64	695	Road from Michi to Siibe.	4.00	4.00	-	-	-	4.00
65	696	Road from Paph to Dutta.	1.00	-	1.00	-	-	1.00
66	697	Road from Chabo to Uyi Nyatu.	1.00	-	1.00	-	-	1.00
67	698	Road from Tubyo village to Dura village.	2.00	-	2.00	-	-	2.00
68	699	Road from Ribu to Gandhi Ali.	0.50	0.50	-	-	-	0.50
69	700	Approach road from VKV to trijunction road of Gandhi Ali.	0.60	0.60	-	-	-	0.60
70	701	BRTF road to PMGSY road via. Sipyu bridge, Old Ziro.	1.20	-	1.20	-	-	1.20

Sl. No.	ODR Sl. No.	Name of Road	Proposed Length (in Km)	Existing Road length as on 31.3.2020				
				Earthen	WBM/WMM	BT	CC	Total
1	2	3	4	5	6	7	8	9
71	702	Approach road behind Police Station.	0.30	-	0.30	-	-	0.30
72	703	Road from Sirin Pakho to Gano.	1.50	-	1.50	-	-	1.50
73	656	Hari to Hapia road.	5.00					0.00
74	691	Road from SSB Gate to Pare Ami.	2.00				2.00	2.00
75	704	Abotani Vidya Niketan to trijunction road at Chabo village, Old Ziro.	2.50		2.50			2.50
76		Road from Sigya Kotu to Manipolyang via Salaya, Siya Piro & Pyali.	17.98	-	-	17.12	-	17.12
77		Road from Siro to Pangey.	10.00	6.50	3.50	-	-	10.00
78		Road from Pine Grove to Manipolyang.	37.00	34.50	2.20	-	0.30	37.00
79		Road unde Hong Village at Ziro.	2.50	-	-	-	2.50	2.50
80		Road from Hong to VKV School at Dobi.	1.50	-	-	-	1.50	1.50
81		Road from Takhe Layu to Yolyo Pabu.	0.45	0.45	-	-	-	0.45
82		BRTF road to Bulla Village.	1.50	-	-	-	1.50	1.50
83		BRTF road to Kalung via Tajang.	2.00	-	-	-	2.00	2.00
84		Nenting Leyu to Salaya College.	1.50		-	0.50	1.00	1.50
85		Road from Ranti to Myolyang.	3.00	3.00	-	-	-	3.00
86		BRTF road to Bulla Village via Lempiya.	2.50	-	-	-	2.50	2.50
87		Hapoli Township road.	6.00	-	-	4.70	1.30	6.00
88		Road from Pine Grove to Boko Siko.	5.00	-	1.50	3.50	-	5.00
89		Road from Hari to Hapia.	15.00	10.00	5.00	-	-	15.00
90		Road from Hari to Hong.	3.00	-	-	-	3.00	3.00

Sl. No.	ODR Sl. No.	Name of Road	Proposed Length (in Km)	Existing Road length as on 31.3.2020				
				Earthen	WBM/WMM	BT	CC	Total
1	2	3	4	5	6	7	8	9
91		BRTF roads to VKV Dobi.	2.00	-	-	-	2.00	2.00
92		BRTF road to Bus Stand at Old Ziro.	0.40	-	-	0.40	-	0.40
93		Approach road to Michi Vill.	0.40	-	-	0.40	-	0.40
94		Approach road to Mudang Tage, Dutta, Hija Vill.	3.00	-	-	-	3.00	3.00
95		Internal roads of Mudang Tage, Dutta, Hija & Hija Vill.	6.00	-	-	-	6.00	6.00
96		Approach road from Laye lembo via Piiyo to Takung Puttu Charali Ziro Lembo Ziro.	1.00	1.00	-	-	-	1.00
97		Road from Laye Lembo to Pyali Lembo Ziro.	3.00	3.00	-	-	-	3.00
98		Approach road from VKV road to Okha Aji.	3.00	3.00	-	-	-	3.00
99		Approach road to Laye Lembo via Subulapang to VKV road Ziro.	1.00	1.00	-	-	-	1.00
100		Road from Old Ziro ME School to Catholic Church, Sululya, Ziro.	1.00	-	1.00	-	-	1.00
101		Road from Subu Lapang via Lanchi Village at Khilya.	8.00	8.00	-	-	-	8.00
102		Road from Tubyo Vill. To Parbo Vill.	5.00	5.00	-	-	-	5.00
103		Road from Yasibo Vill. To Layko Vill.	12.00	12.00	-	-	-	12.00
104		Road from Dura to Killeya Vill.	3.50	3.50	-	-	-	3.50
105		Road from Hija-II to Killeya Village.	6.50	6.50	-	-	-	6.50
106		Road from Sibe Vill. To Old Ziro-III.	4.50	4.50	-	-	-	4.50
107		Road from Hija to Myochi Village.	9.00	9.00	-	-	-	9.00
108		Road from Yapung Tugyang to Tarianchi.	1.00	-	1.00	-	-	1.00

Sl. No.	ODR Sl. No.	Name of Road	Proposed Length (in Km)	Existing Road length as on 31.3.2020				
				Earthen	WBM/WMM	BT	CC	Total
1	2	3	4	5	6	7	8	9
109		Road from Saint Claret via Lanpituki.	2.00	2.00	-	-	-	2.00
110		Road from Siyapetro to Dibu Village.	3.00	3.00	-	-	-	3.00
111		Road from Molyang to Saint Claret.	2.00	2.00	-	-	-	2.00
112		Road from Bolya Village to Dobi.	1.00	1.00	-	-	-	1.00
113		Road from Pangi Subu to Ranth Ali via Lanpituki.	1.00	1.00	-	-	-	1.00
114		Internal road of Hari Villag.	3.00	-	-	-	3.00	3.00
115		BRTF road to Tadu Village via Pengu.	0.50	0.50	-	-	-	0.50
116		BRTF road to Sipyu river at Old Ziro.	1.20	-	1.20	-	-	1.20
117		BRTF road to Air Landing Ground.	1.00	-	1.00	-	-	1.00
118		BRTF road to Bamin Michi via TDP School.	0.50	-	-	0.50	-	0.50
119		Internl road of Taru Taku Village.	0.40	-	-	0.30	0.10	0.40
120		Road from Hapoli main road to ADC's residence.	0.80	-	-	-	0.80	0.80
121		Approach road to Community Hall Hapoli.	0.60	-	-	-	0.60	0.60
122		Approach road to DC's Bungalow.	0.60	-	-	-	0.60	0.60
123		Approach road to Circuit House Hapoli.	0.70	-	-	-	0.70	0.70
124		Road from Pai Gate to Forest via Apex Bank road at Post Office road at Hapoli.	2.56	-	-	-	2.56	2.56
125		Approach road to Bank Colony at Hapoli.	0.70	-	-	-	0.70	0.70
126		Approach road to Horticulture complex Hapoli.	0.10	-	-	-	0.10	0.10
127		Road from BRTF road near Satelite Telecome Office to Pobi Colony.	1.00	-	-	-	1.00	1.00

Sl. No.	ODR Sl. No.	Name of Road	Proposed Length (in Km)	Existing Road length as on 31.3.2020				
				Earthen	WBM/WMM	BT	CC	Total
1	2	3	4	5	6	7	8	9
128		Internal road of Govt. Hr. Sec. School, Hapoli.	0.55	-	-	0.55	-	0.55
129		Outer road of Govt. Hr. Sec. School, Hapoli.	0.80	-	0.80	-	-	0.80
130		Approach road to Industrial Estate at Monipolyang.	0.20	-	0.20	-	-	0.20
131		Road from Uncle Petrol Pump to Quarry line.	0.45	0.35	0.10	-	-	0.45
132		PMGSY road to Akang Sibey.	0.30	0.30	-	-	-	0.30
133		Extension of S.P Colony road.	0.30	-	-	-	0.30	0.30
134		Road from SSB to Hong Village.	2.17	-	-	2.17	-	2.17
135		Road from Assam Rifle Guest House to Reserve line.	0.25	-	-	-	0.25	0.25
136		Hari Hong road to Bolya.	0.50	-	-	0.50	-	0.50
137		Road at Nending Putu.	0.10	-	-	-	0.10	0.10
138		Approach road within Medical Colony, Hapoli.	0.45	-	0.45	-	-	0.45
		<b>TOTAL under ZIRO DIVISION</b>	<b>461.08</b>	<b>273.25</b>	<b>60.17</b>	<b>59.00</b>	<b>62.09</b>	<b>454.52</b>
		<b>PWD YACHULI CIVIL CIRCLE</b>						
		<b>YAZALI DIVISION</b>	-	-	-	-		
1	617	Road from Bobo Geka to Komu Happa via Taa Sepa.	3.00	2.50	0.00	0.00	0.00	2.50
2		Road from PMGSY road to Yupia Happa, Talo Village.	1.05	1.05	0.00	0.00	0.00	1.05
3	615	Link road from Serre Happa to Rili Yorda.	1.02	1.02	0.00	0.00	0.00	1.02
4	612	Ring Road in an around Divisional Commissioner (West) Office area at Yachuli.	6.50	6.50	0.00	0.00	0.00	6.50

Sl. No.	ODR Sl. No.	Name of Road	Proposed Length (in Km)	Existing Road length as on 31.3.2020				
				Earthen	WBM/WMM	BT	CC	Total
1	2	3	4	5	6	7	8	9
5	611	Road from Circuit House to PWD, SE, Office, Yachuli.	6.50	0.00	6.50	0.00	0.00	6.50
6	619	Road from Yokh Lith to Shally.	1.20	0.69	0.00	0.00	0.00	0.69
7	620	Approach road from New Poru to Old Poru village.	1.08	1.08	0.00	0.00	0.00	1.08
8		Link road from Pukh via Pogo to Upper Talo.	1.50	1.50	0.00	0.00	0.00	1.50
9	607	Road from Yoglu to Pistana.	11.00	11.00	0.00	0.00	0.00	11.00
10		Road from Neelam to Pistana.	4.40	1.90	2.50	0.00	0.00	4.40
11		Approach road from Toon to Nima village.	2.00	2.00	0.00	0.00	0.00	2.00
12		Road from Joram -Yoglu PMGSY road to Divisional Commissioner West Yachuli.	10.00	10.00	0.00	0.00	0.00	10.00
13		Road from PMGSY Paka - Langdeng road to Tayo village.	0.18	0.18	0.00	0.00	0.00	0.18
14		Ring road from Delihappa village to Migo Joram.	1.02	1.02	0.00	0.00	0.00	1.02
15		Approach road from Menk river to Higher Secondary school Talo.	0.51	0.51	0.00	0.00	0.00	0.51
16		Road from Shee Joram to Tath via Commissioner west Office.	2.22	2.22	0.00	0.00	0.00	2.22
17		Road from BRTF road to Kabin village.	0.12	0.00	0.00	0.00	0.12	0.12
18	603	Road from Yoglu to Yapap Geko.	17.00	17.00	0.00	0.00	0.00	17.00
19		Road in and around Yachuli Civil Circle PWD.	0.20	0.00	0.00	0.00	0.20	0.20
20		Road from Yachuli-Mai road to Passa Village.	1.02	1.02	0.00	0.00	0.00	1.02

Sl. No.	ODR Sl. No.	Name of Road	Proposed Length (in Km)	Existing Road length as on 31.3.2020				
				Earthen	WBM/WMM	BT	CC	Total
1	2	3	4	5	6	7	8	9
21		Road from Yachuli Mai approach road to Passa Village.	0.60	0.60	0.00	0.00	0.00	0.60
22		Rural link road at Toon village.	0.48	0.48	0.00	0.00	0.00	0.48
23		Approach road form Deed Seya road to Keyi River.	0.57	0.57	0.00	0.00	0.00	0.57
24		Approach road from Deed to Lolup Hapa.	0.57	0.57	0.00	0.00	0.00	0.57
25		Approach road to Aja happa from “0” point PWD road at Seya village.	0.45	0.45	0.00	0.00	0.00	0.45
26		Approach road from Deed seya road to Tania putu.	0.45	0.45	0.00	0.00	0.00	0.45
27		Approach road to church at Dem.	0.16	0.16	0.00	0.00	0.00	0.16
28		Road from BRTF road to Namchi Putu at Dem village.	0.07	0.07	0.00	0.00	0.00	0.07
29		Road from Seya village to Patalith.	0.69	0.69	0.00	0.00	0.00	0.69
30		Pistana Township road.	0.30	0.00	0.00	0.00	0.30	0.30
31		Road from Nyoliber to Pakh river under Pistana.	0.48	0.48	0.00	0.00	0.00	0.48
32	629	Road from Shally to Libia under Pistana Circle.	0.48	0.48	0.00	0.00	0.00	0.48
33	628	Road from Serie Sea to Toju Lwpmq.	0.48	0.48	0.00	0.00	0.00	0.48
34		Approach Road from PMGSY Buru to Doria Geka,Yoglu.	0.45	0.45	0.00	0.00	0.00	0.45
35		Approach road from old Nyoliber to Pistana.	0.45	0.45	0.00	0.00	0.00	0.45
36		Road from mainroad to Church Happa,Yoglu Village	0.13	0.00	0.00	0.00	0.13	0.13
37		Link road From Taah Happa to Komu Happa Paddy Field Yoglu.	2.04	2.04	0.00	0.00	0.00	2.04



Sl. No.	ODR Sl. No.	Name of Road	Proposed Length (in Km)	Existing Road length as on 31.3.2020				
				Earthen	WBM/WMM	BT	CC	Total
1	2	3	4	5	6	7	8	9
38	606	Road from 20th Km point on Ziro-Daporijo Road (New Loth Village) to Chambang.	40.00	33.70	6.30	0.00	0.00	40.00
39	604	Road from Yachuli in Lower Subansiri District to Gerugamukh via Mai, Lej, Pei, Pochu and Dado Villages.	20.00	17.20	0.00	1.80	0.00	19.00
40		Road from Double lane Commissioner West to Helipad at Yachuli.	2.00	2.00	0.00	0.00	0.00	2.00
41		Road from Yazali-Mengio Road to Sito via Tepi Village.	12.00	8.00	0.00	0.00	0.00	8.00
42		Approach road from Poku to Ambam Happa.	0.45	0.45	0.00	0.00	0.00	0.45
43		Road from Ambam to New Moya.	0.54	0.54	0.00	0.00	0.00	0.54
44		Road from Ambam-Nyopan road to Taka at Bentam Village.	2.80	2.80	0.00	0.00	0.00	2.80
45		Road from Bello Geka to Lir Putu.	3.00	3.00	0.00	0.00	0.00	3.00
46		Road from Middle School Ambam to Lyikha Pakam.	3.30	3.30	0.00	0.00	0.00	3.30
47		Road from Moya to Ambam village via Chami.	15.00	3.51	0.00	0.00	0.00	3.51
48		Pitapool to Toru Road.	61.00	0.00	40.00	21.00	0.00	61.00
49		Jop to Silsango Road.	30.00	0.00	30.00	0.00	0.00	30.00
50		Road from Peni Village to Peni-I.	5.00	5.00	0.00	0.00	0.00	5.00
51		Road from Billo village to Luj via Pei Billo.	1.80	1.80	0.00	0.00	0.00	1.80
52		Rural Link in and around Pitapool Village.	1.00	0.50	0.00	0.00	0.20	0.70

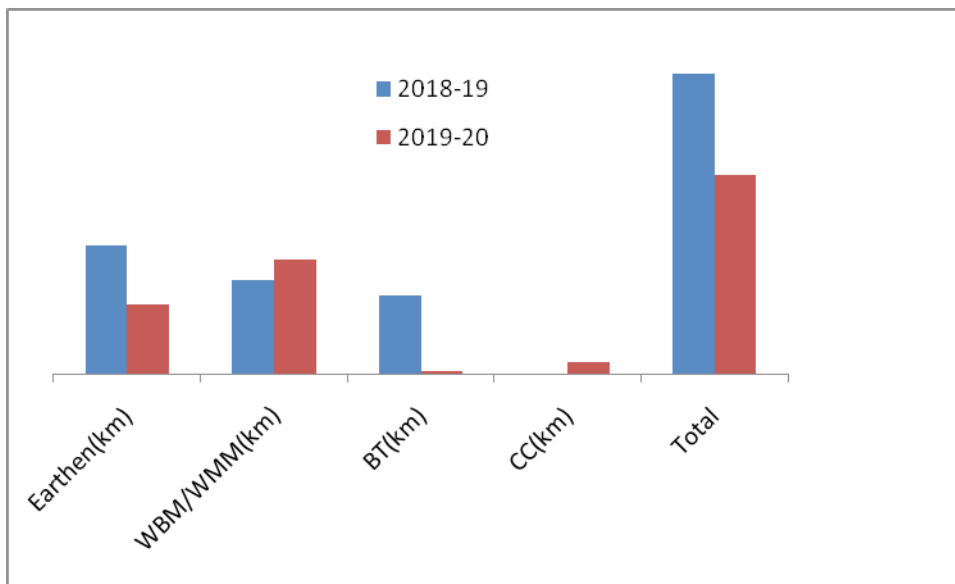
Sl. No.	ODR Sl. No.	Name of Road	Proposed Length (in Km)	Existing Road length as on 31.3.2020				
				Earthen	WBM/WMM	BT	CC	Total
1	2	3	4	5	6	7	8	9
53		Approch Road from PMGSY road to Chulyu village to Kabi village.	5.00	5.00	0.00	0.00	0.00	5.00
54		NH-229 to Tago power house.	3.50	0.00	0.00	3.50	0.00	3.50
55		Ring road from Upper Tago to Lower Tago.	4.00	4.00	0.00	0.00	0.00	4.00
56		Road from Chulyu Village to Kebi Via Old Chulyu.	5.00	5.00	0.00	0.00	0.00	5.00
57		Link road from Potin-Ziro road to Parmar village (Peli Happa).	0.28	0.28	0.00	0.00	0.00	0.28
58		Link road from Pitapool-Toru road to Hou Happa.	0.64	0.64	0.00	0.00	0.00	0.64
59		Link road from Billo to Bamb Nalyam.	1.32	1.32	0.00	0.00	0.00	1.32
60		Link road from Tago Power House to Dodo village.	4.00	4.00	0.00	0.00	0.00	4.00
61		Road from PMGSY road to Kamcho Taram via Jop and Sikhe Village.	0.95	0.95	0.00	0.00	0.00	0.95
62		Link road at Chulyu Village Yazali.	0.80	0.80	0.00	0.00	0.00	0.80
63		Approach road from Birpu Pakam via Yallam Yorn to Old Poru Village.	3.00	3.00	0.00	0.00	0.00	3.00
64		Approach road from Tapo Tanio PMGSY road to Teli Happa at Lej Village.	0.90	0.90	0.00	0.00	0.00	0.90
65		Approach road from Tago to Hitu Village under Shallyi Panchayat.	1.00	1.00	0.00	0.00	0.00	1.00
66		Approach road from Tepin to Tosh river.	0.80	0.80	0.00	0.00	0.00	0.80
		<b>TOTAL under YAZALI DIVISION</b>	<b>309.44</b>	<b>179.09</b>	<b>85.30</b>	<b>26.30</b>	<b>0.95</b>	<b>291.64</b>
		<b>GRAND TOTAL under LOWER SUBANSIRI DISTRICT</b>	<b>770.51</b>	<b>452.34</b>	<b>145.47</b>	<b>85.30</b>	<b>63.04</b>	<b>746.15</b>

## 7. KURUNG KUMEY

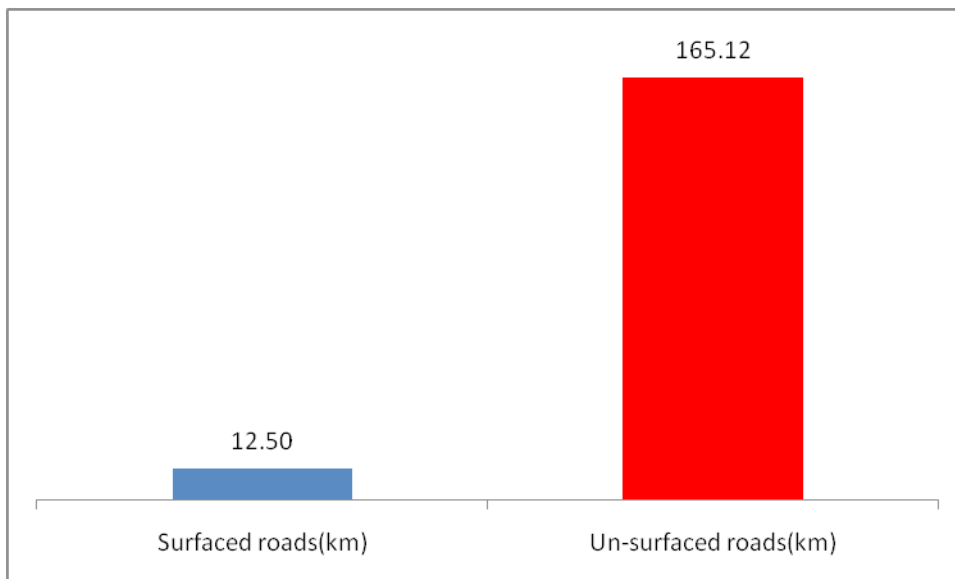
The status of road under PWD in Kurung Kumey district in last one year is as below;

Period	Earthen(km)	WBM/WMM(km)	BT(km)	CC(km)	Total
2018-19	115.100	83.520	69.780	-	268.400
2019-20	62.520	102.600	2.600	9.900	177.620

There is a decrement of 90.78km over the period of one year which might be due to taken over by other executing agency. The bituminous surface has decrement of around 96% in last one year whereas cement concrete pavement road has increased upto 990% in last one year. The formation cutting or earthen road has been reduced to half when compared to that of last year. The overall status of PWD roads in Kurung Kumey District in last two years is highlighted in graph as below:



The comparison of surfaced and un-surfaced roads length during 2019-20 in Kurung Kumey District is highlighted in the form of graphs:



The list of roads maintained by PWD as on 31/03/2020 in Kurung Kumey District is as below;

Sl. No.	ODR Sl. No.	Name of Road	Proposed Length (in Km)	Existing Road length as on 31.3.2020				
				Earthen	WBM/WMM	BT	CC	Total
1	2	3	4	5	6	7	8	9
		<b>PWD YACHULI CIVIL CIRCLE</b>						
		<b>SANGRAM DIVISION</b>						
1		Ring road at Koloriang township.	5.00	4.50	0.40	-	-	4.90
2		Approach road from Lechila to helipad ground Sarli.	2.00	2.00	-	-	-	2.00
3		Approach road from Parsi Parlo town to helipad ground.	1.70	-	1.70	-	-	1.70
4		Approach road from BRTF road to Damin town.	1.70	1.70	-	-	-	1.70
5		Approach road from Parsi Parlo town to Bampung Hima village.	0.90	-	0.90	-	-	0.90
6		Road from Yumlam to Labia.	30.00	-	30.00	-	-	30.00
7		Ring Road at Sarli Town.	0.80	0.20	-	-	-	0.20
8		Approach road from BRO road to Digguk.	3.50	0.40	-	-	-	0.40
9		Road from Parsi-Parlo to Patuk ADC HQ.	5.00	-	5.00	-	-	5.00
10		Approach road from Parsi Parlo town to helipad ground.	1.70	1.70	-	-	-	1.70
11		Approach road from PMGSY road to Kele.	2.00	2.00	-	-	-	2.00
12		Approach road from PMGSY road to near power house Koloriang.	0.50	0.50	-	-	-	0.50
13		Road from Koloriang to Mallapu.	2.00	-	2.00	-	-	2.00
14		Road from BRO Road to PWD Division Office, Syinyoriang.	2.00	2.00	-	-	-	2.00
15		Approach Road from BRO Road to Gangmen Line Koloriang.	1.20	1.20	-	-	-	1.20
16		Link road from BRTF road to SBI Koloriang	0.20	0.20	-	-	-	0.20
17		Link road from BRTF Road to Treasury Office Koloriang.	0.80	0.80	-	-	-	0.80

Sl. No.	ODR Sl. No.	Name of Road	Proposed Length (in Km)	Existing Road length as on 31.3.2020				
				Earthen	WBM/WMM	BT	CC	Total
1	2	3	4	5	6	7	8	9
18		Road from IB to VKV via SIB Line Govt. Hr. Secondary School and new Bazar line.	2.00	-	-	-	2.00	2.00
19		Road from BRTF road to Sottum Nallah.	3.50	3.30	0.20	-	-	3.50
20		Approach road from PMGSY road to connect Malapu via Circuit House.	1.80	-	1.80	-	-	1.80
21		Approach road from IB road to Helipad.	0.35	-	-	-	0.35	0.35
22		Approach road from BRTF road to DC Bungalow.	0.80	-	0.80	-	-	0.80
23		Approach road from VKV road to Industry and Medical Colony.	0.50	0.15	-	-	0.35	0.50
24		Approach road from BRTF road to SBI Koloriang branch and Treasury Office.	0.50	-	-	-	0.50	0.50
25		Approach road to Old Staff Colony.	1.20	-	-	-	1.20	1.20
26		Approach road from PWD road to APST Bus Terminal.	0.50	-	-	-	0.50	0.50
27		Road from BRTF road to Sabiangriang via Byangmi.	3.00	0.15	-	-	-	0.15
28		Road from BRTF road to Kurak Koyar.	3.50	2.00	-	-	-	2.00
29		Road from IB Road to ALC Line.	0.80	0.80	-	-	-	0.80
30		Road from BRTF road to Circuit House via DFO Office.	1.00	0.10	-	-	-	0.10
31		BRTF road to Yarkum via PWD Gangemen Line and old Bazar Line.	1.00	0.20	-	-	-	0.20
32		BRTF road to Kush via Hydropower House.	2.00	0.20	-	-	-	0.20
33		Road from Sango to Lungsa.	3.50	2.00	-	-	-	2.00
34		Approach road to Circuit House Langrh.	1.00	-	1.00	-	-	1.00
35		Approach road to SDO office Sangram.	1.00	0.20	0.70	-	0.10	1.00

Sl. No.	ODR Sl. No.	Name of Road	Proposed Length (in Km)	Existing Road length as on 31.3.2020				
				Earthen	WBM/WMM	BT	CC	Total
1	2	3	4	5	6	7	8	9
36		Approach road from PMGSY road to Tabiang village, Nyapin.	2.00	2.00	-	-	-	2.00
37		Approach road from RWD road to Langdo colony at Nyapin.	1.00	-	-	1.00	-	1.00
38		Approach road to Latum colony, Nyapin.	1.00	-	-	1.00	-	1.00
39		Approach road from PWD main road to Hiya Baptist Church colony.	0.60	-	-	0.60	-	0.60
40		Approach road from BRTF road to Tayang.	0.50	0.50	-	-	-	0.50
41		Road from Sangram to Nyapin ADC HQ.	35.00	-	35.00	-	-	35.00
42		Road from BRTF road to Taji-Langpo to Kambang village.	12.00	4.00	-	-	-	4.00
43		Approach road from BADP road to Govt. ME School Tayang.	0.52	0.52	-	-	-	0.52
44		Approach road from PMGSY road Pak-Shi(Bird Sanctuary) at Chabang.	1.00	1.00	-	-	-	1.00
45		Approach road from PMGSY road to Residential School Chabang.	1.00	1.00	-	-	-	1.00
46		Approach road to Garte at Nyapin.	1.00	-	-	-	1.00	1.00
47		Approach road at Pagba.	1.00	1.00	-	-	-	1.00
48		Road from Tajilangpo.	1.00	1.00	-	-	-	1.00
49		Approach road from PWD Road to Pitak Village.	1.00	1.00	-	-	-	1.00
50		Road from Sangram to Parsi-Parlo.	15.00	-	15.00	-	-	15.00
51		Road from BRTF road to Layang via SDO HQ Sangram.	3.50	-	2.10	-	1.40	3.50

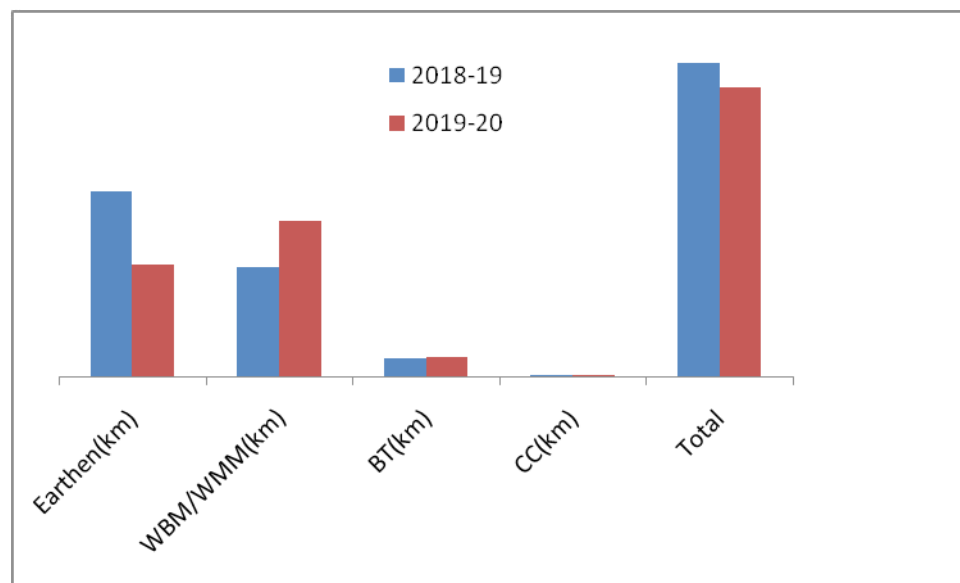
Sl. No.	ODR Sl. No.	Name of Road	Proposed Length (in Km)	Existing Road length as on 31.3.2020				
				Earthen	WBM/WMM	BT	CC	Total
1	2	3	4	5	6	7	8	9
52		Road from BRTF road to Laying.	10.00	9.50	-	-	-	9.50
53		BRTF road to Ane Moriam School via PWD Complex Sangram.	3.20	3.20	-	-	-	3.20
54		BRTF road to Pokriang via SDO Sangram.	4.00	-	4.00	-	-	4.00
55		BRTF road to Calvery English School Sangram.	2.50	-	-	-	2.50	2.50
56		Road from BRTF road to Revival Colony Sangram.	0.50	0.50	-	-	-	0.50
57		Road from BRTF road to Kurung river under Tagom Camp Sangram.	1.00	1.00	-	-	-	1.00
58		Road from NLCPR road at Byasi village.	2.00	2.00	-	-	-	2.00
59		Road from Langarh Circle HQ. To Langro village.	2.00	2.00	-	-	-	2.00
60		Road from PMGSY road to Rowa village.	2.00	2.00	-	-	-	2.00
61		Approach road from PWD main road to Upper Yarda village.	2.00	2.00	-	-	-	2.00
62		Road from BRTF road to Leel village.	2.00	2.00	-	-	-	2.00
63		Road to Govt. Polytechnic college Laying.	1.00	-	1.00	-	-	1.00
64		Road from Langarh circle to Tachak village.	1.00	-	1.00	-	-	1.00
		<b>TOTAL under SANGRAM DIVISION</b>	<b>199.27</b>	<b>62.52</b>	<b>102.60</b>	<b>2.60</b>	<b>9.90</b>	<b>177.62</b>
		<b>GRAND TOTAL under KURUNG KUMEY DISTRICT</b>	<b>199.27</b>	<b>62.52</b>	<b>102.60</b>	<b>2.60</b>	<b>9.90</b>	<b>177.62</b>

## 8. KRA DAADI

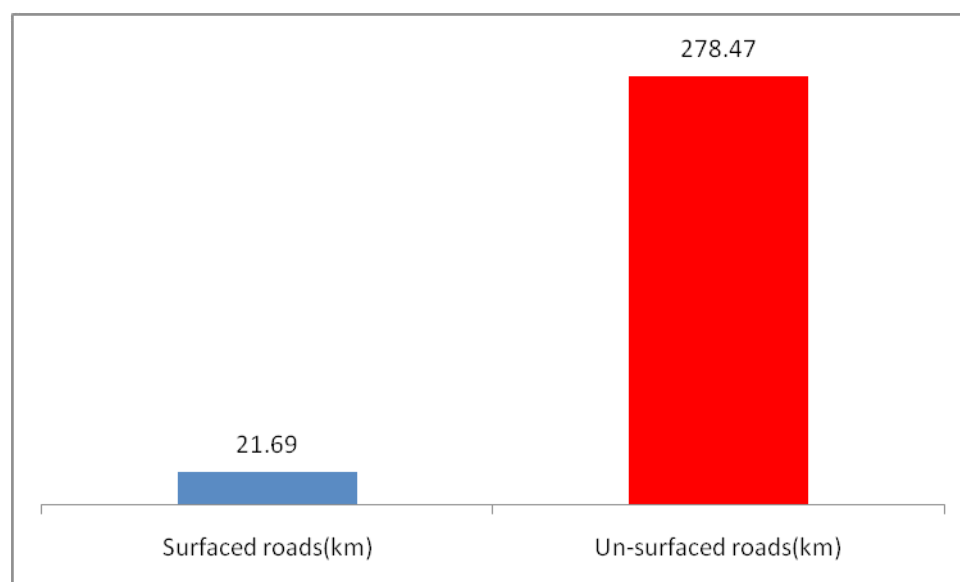
The status of road under PWD in Kra Daadi district in last one year is as below;

Period	Earthen(km)	WBM/WMM(km)	BT(km)	CC(km)	Total
2018-19	192.200	113.000	19.200	1.500	325.900
2019-20	116.810	161.660	19.900	1.790	300.160

There is a decrement of 25.74km over the period of one year which might be due to taken over by other executing agency. There is slight increase in bituminous surface and cement concrete pavement road in last one year. The overall status of PWD roads in Kra Daadi District in last two years is highlighted in graph as below:



The comparison of surfaced and un-surfaced roads length during 2019-20 in Kra Daadi District is highlighted in the form of graphs:





The list of roads maintained by PWD as on 31/03/2020 in Kra Daadi District is as below;

Sl. No.	ODR Sl. No.	Name of Road	Proposed Length (in Km)	Existing Road length as on 31.3.2020				
				Earthen	WBM/ WMM	BT	CC	Total
1	2	3	4	5	6	7	8	9
		<b>PWD YACHULI CIVIL CIRCLE</b>						
		<b>TALI DIVISION</b>	-	-	-	-		
1	837	Tamen to Tali road	110.00	3.00	55.00	-	-	58.00
2	838	Yange - Tali road	52.00	12.00	40.00	-	-	52.00
3	839	Parsi - Parlo - Pipsorang road	72.00	2.50	-	-	-	2.50
4	840	Chetam - Pipsorang road	55.00	45.00	-	-	-	45.00
		<b>TOTAL under TALI DIVISION</b>	<b>289.00</b>	<b>62.50</b>	<b>95.00</b>	<b>0.00</b>	<b>0.00</b>	<b>157.50</b>
		<b>PWD YACHULI CIVIL CIRCLE</b>						
		<b>JAMIN DIVISION</b>						
1	842	Road from BRTF Road to VIP Colony & DC Bungalow.	1.50			0.60		0.60
2	843	Road from BRTF road to Lower Jullang.	1.00			1.00		1.00
3	844	Road Palin to Korpu Hapa.	1.30		1.30			1.30
4	845	Road from BRTF road to Langdung village.	2.00	2.00				2.00
5	846	Road from Langdung to Radang village.	0.60	0.60				0.60
6	847	Road from Pania to Hachi.	1.00	1.00				1.00
7	848	Main road to Dado VKV School.	1.00	1.00				1.00
8	849	Road from BRTF road to Dokio-Langpo.	1.50	1.50				1.50
9	850	Road from BRFT road to Langba Village.	0.90	0.90				0.90
10	851	Road from BRTF road to Meer Pry School.	1.00	1.00				1.00
11	852	Road from Main road to Yaba village.	1.10	1.10				1.10
12	853	Road from Yangte to Linko village.	1.10	1.10				1.10
13	854	Road from Main road to Dokoi Pop.	1.10	1.10				1.10
14	855	Road from BRTF road to Tassar Village.	2.00		2.00			2.00

Sl. No.	ODR Sl. No.	Name of Road	Proposed Length (in Km)	Existing Road length as on 31.3.2020				
				Earthen	WBM/ WMM	BT	CC	Total
1	2	3	4	5	6	7	8	9
15	856	Road from BRTF road to Helipad.	1.50			1.50		1.50
16	857	Road from Palin Main township to DC Office	0.20				0.20	0.20
17	858	Road from Palin-Pania RWD road to Bokam Village.	2.00		2.00			2.00
18	859	Joru to Pachang Road.	7.00		1.80	-	-	1.80
19	860	Road from Lumba to Rayung.	20.00		7.30			7.30
20	861	Road from PWD Lumba to KGBV Lumba.	1.30	1.30				1.30
21	862	Road from Pagu to Jamin.	6.00	6.00				6.00
22	863	Road from BRTF road to Jamin.	6.00		6.00			6.00
23	864	Road from Talariang to Yangte.	15.00			15.00		15.00
24	865	Road from Yangte to Rigte-Sangri Dolo via Nyoing.	6.00			1.80		1.80
25	866	Road from Talariang Yangte Road to Middle School Dari.	1.50		1.50			1.50
26	867	Link Road from PWD Yangte road to Maching in Ribung III, Kyokam.	1.30	1.30				1.30
27	868	Yangte township road.	5.00		5.00			5.00
28	869	Road from '0' Point Rungte Rite to Patey.	7.00	7.00				7.00
29	870	Road from Rayung to Rongte Rite via Tudthbath,Palap,Patey & Gong.	10.00		8.90			8.90
30	871	Approach road from Chambang town to helipad	1.00	1.00				1.00
31	872	Road from Chambang to Phaa.	12.00	9.50				9.50
32	873	Road from Dha hill Top on Tamen Tali Road to Gangte via Lapte.	13.10		5.00			5.00
33	874	Road from Dari to Chambang.	40.00		22.50			22.50
34	875	Chambang township road.	2.00		2.00			2.00
35	876	Approach road to IB Chambang.	0.50		0.50			0.50
36	877	Approach Road from Galang village to Korayer I.V School.	3.00	3.00				3.00
37	878	Link Road Rai Village to Sango.	2.00	2.00				2.00

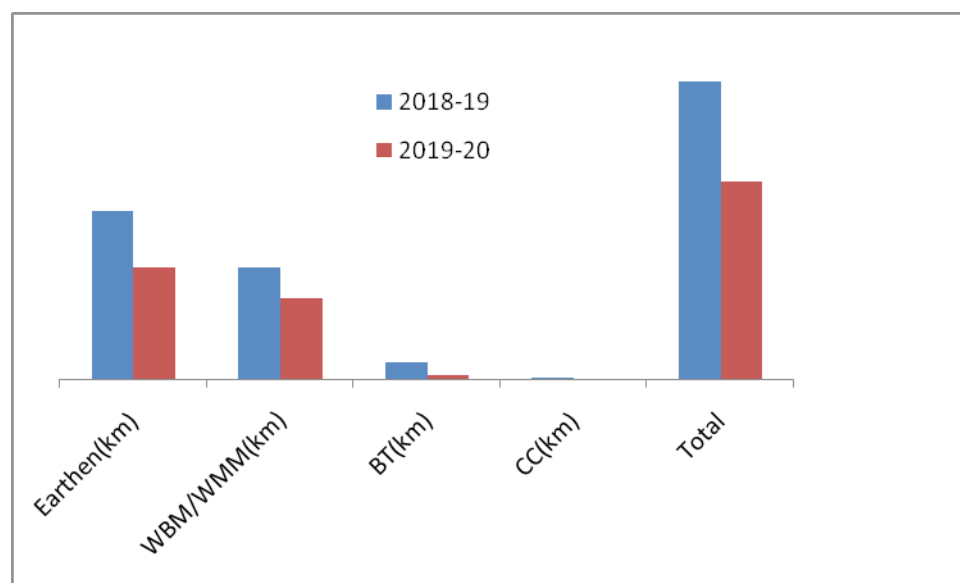
Sl. No.	ODR Sl. No.	Name of Road	Proposed Length (in Km)	Existing Road length as on 31.3.2020				
				Earthen	WBM/WMM	BT	CC	Total
1	2	3	4	5	6	7	8	9
38	879	Rural Link Road Paa Village to Gangte.	4.00	4.00				4.00
39	880	Rural Link Road under Sango to Bua.	2.00	2.00				2.00
40	881	Road at Restaring.	1.20		0.60			0.60
41		Link Road from Dari Chambang road to Primary School Rayung.	1.50		0.20			0.20
42		Road from Main road to Ribung village.	1.10	1.10				1.10
43		Road from Community Hall to Helipad at Palin.	1.50				1.50	1.50
44		Link road from BRO Road to Govt. Primary School Pagu.	0.50	0.50				0.50
45		Approach road from BRTF road to Office of the AE Electrical Sub-Division Palin.	0.80				0.09	0.09
47		Road from BRTF Road to Tongurung Village, Lumba.	1.00	1.00				1.00
48		Link road from main road to BDO Office Palin.	0.30		0.06			0.06
49		Road from PMGSY at Rai to Sango.	2.00	1.30				1.30
50		Road from Main Road (Chambang to Gangte PMGSY road) to Forest Beat Office at Gai-III.	0.51	0.51				0.51
51		Road from Pagu to Sangyata.	1.50	1.50				1.50
		<b>TOTAL under JAMIN DIVISION</b>	<b>198.41</b>	<b>54.31</b>	<b>66.66</b>	<b>19.90</b>	<b>1.79</b>	<b>142.66</b>
		<b>GRAND TOTAL under KRA DAADI DISTRICT</b>	<b>487.41</b>	<b>116.81</b>	<b>161.66</b>	<b>19.90</b>	<b>1.79</b>	<b>300.16</b>

## 9. KAMLE

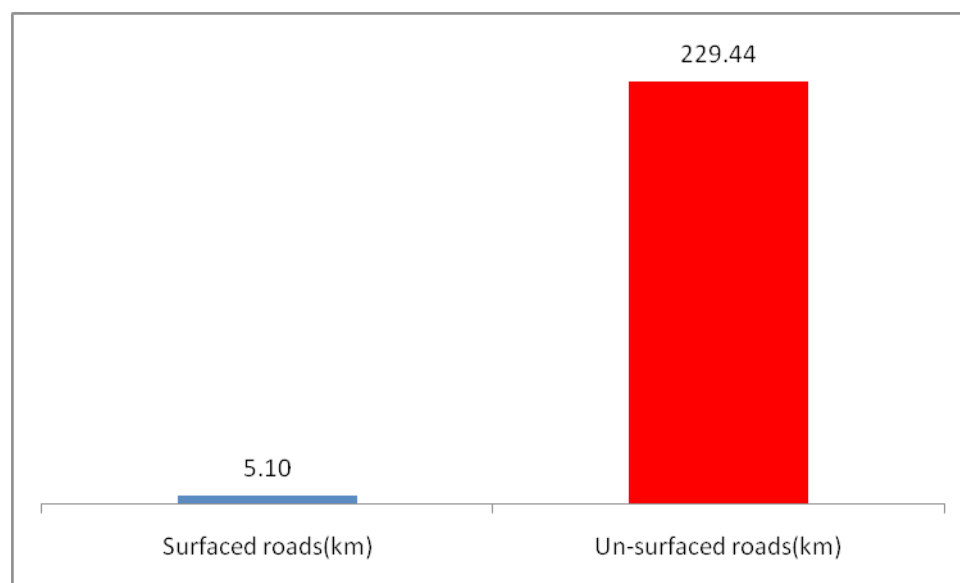
The status of road under PWD in Kamle district in last one year is as below;

Period	Earthen(km)	WBM/WMM(km)	BT(km)	CC(km)	Total
2018-19	200.260	133.000	19.540	1.500	354.300
2019-20	132.508	96.932	5.100	-**	234.540

There is a huge decrement of 119.76km over the period of one year which might be due to taken over by other executing agency. There is a decrement in bituminous surface road length. The cement concrete pavement road was 1.50km last year which has been indicated NIL during 2019-20 might be due to error in data furnishing in last year. The overall status of PWD roads in Kamle District in last two years is highlighted in graph as below:



The comparison of surfaced and un-surfaced roads length during 2019-20 in Kamle District is highlighted in the form of graphs:



The list of roads maintained by PWD as on 31/03/2020 in Kamle District is as below;

Sl. No.	ODR Sl. No.	Name of Road	Proposed Length (in Km)	Existing Road length as on 31.3.2020				
				Earthen	WBM/WMM	BT	CC	Total
1	2	3	4	5	6	7	8	9
		<b>PWD YACHULI CIVIL CIRCLE</b>						
		<b>RAGA DIVISION</b>						
1	705	Tamen-Dollungmukh road.	107.00	4.78	64.23			69.00
2	706	Road from Boasimala to Pathalipam via Ananda Tea Estate (Assam).	25.00	18.96				18.96
3	707	Road from Yattap to Yom.	45.00	-	7.00			7.00
4	708	Road from BRTF road to Dirgo.	2.40	1.60	0.80			2.40
5	709	Road from Raga-I to ADC HQ at Yada (Raga).	3.00	3.00				3.00
6	710	Road from BRTF road to M.E School at Kemliko.	1.50		0.70	0.80		1.50
7	711	Road from Deed Rakhe to Yom.	6.00	6.00				6.00
8	712	Road from Mengi Kabak to Nyoko.	4.00	4.00				4.00
9	714	BRTF road to IB Circuit House, Raga.	0.50		0.20	0.30		0.50
10	715	BRTF road to ADC /AE (E) office /PHC & PS, Raga.	3.50			3.50		3.50
11	716	BRTF road to Old PHC Raga.	0.65		0.65			0.65
12	717	BRTF road to Govt. Hr. Sec. School Raga.	0.35		0.35			0.35
13	718	Road from Old Medical Colony to Huto School.	1.50	1.50				1.50
14	719	BRTF road to Hellipad via Dokum at Raga.	2.00		2.00			2.00
15	720	Road to Govt. Sec. School at Godak.	2.00	1.00	1.00			2.00
16	721	Road from Surya to Juji village.	3.00	3.00				3.00
17	722	Road from Saddale to Sodrik.	5.00	5.00				5.00
18	723	Road from Gaa to Chimir via Laa village.	20.00	2.00				2.00
19	724	Road from Lubo to Mengi Kabak up to Kamla river.	20.00	2.00				2.00
20	726	BRTF road to IB at Tamen.	0.20			0.20		0.20
21	728	Road from BRTF road to Gaa village (Indira Awas).	4.00	4.00				4.00

Sl. No.	ODR Sl. No.	Name of Road	Proposed Length (in Km)	Existing Road length as on 31.3.2020				
				Earthen	WBM/WMM	BT	CC	Total
1	2	3	4	5	6	7	8	9
22	729	Tamen- Dollungmukh NEC road to Bogbarijo.	3.00	3.00				3.00
23	730	Tamen- Dollungmukh NEC road to Laa village.	3.00	3.00				3.00
24	732	Road from Bom to Yukar.	6.00	3.71	2.29			6.00
25	733	Road from Radum to Huji.	7.00	7.00				7.00
26	734	Tamen Tali road (at Dugi) to Moririjo.	1.00	1.00				1.00
27	735	Tamen Tali road to Dugi Primary School.	0.50	0.20	0.30			0.50
28	736	Tamen Tali road to Yorkum Middle School.	0.30		0.30			0.30
29	737	Tamen Tali road to Radum Middle School.	0.30		0.30			0.30
30	738	Tamen Tali road to Luba Primary School	0.30		0.30			0.30
31	739	Road from Dirgo to Bumte.	3.00	3.00				3.00
32	741	Road from Bans camp to Aye village.	18.00	2.00				2.00
33	742	Road from Gaa village to Remen Possa village.	1.20	1.20				1.20
34	743	Road from Saddle village to Kigam Govt. L.P School	1.20	1.20				1.20
35	744	Road from BRTF Road point to Milli village.	3.00	1.30				1.30
36	745	Road from Tamen- Tali road to Govt. Primary school Rintum.	1.50	1.50				1.50
37	746	Road from Kicho village to Maga old village.	5.00	2.30				2.30
38	747	Road from BTRF Road near Godak village to Beruk Naare old village.	5.00	5.00				5.00
39	748	Road from Tamen Tali Road to Bane- Bhape at Mengi- Kabak.	0.80	0.80				0.80
40	749	Road from NEC Road to Chimi Bini Resident, Dollungmukh.	0.40		0.40			0.40
41	750	Road from Tamen Tali road point to Jugi Prayer Centre.	0.50	0.50				0.50
42	752	Road from BRTF to Boori- Boot ground at Raga.	1.50		1.50			1.50

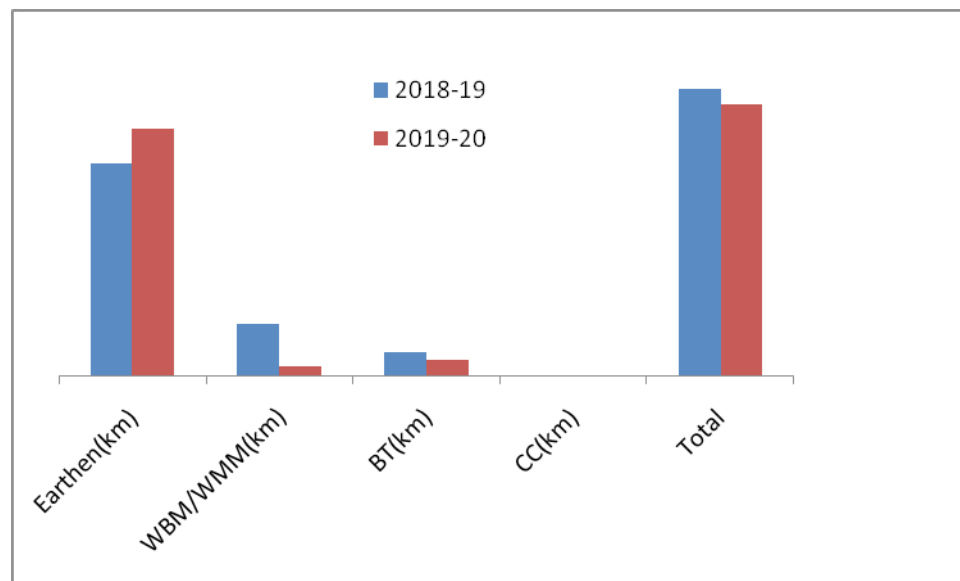
Sl. No.	ODR Sl. No.	Name of Road	Proposed Length (in Km)	Existing Road length as on 31.3.2020				
				Earthen	WBM/WMM	BT	CC	Total
1	2	3	4	5	6	7	8	9
43	753	Road from NEC Tamen-Dollungmukh Road for SDO Headquarter.	1.40		1.40			1.40
44	754	Road from Yada to VKV School.	1.00		1.00			1.00
45	755	Road from Tumporijo to Kamporijo.	1.00	0.08	0.92			1.00
46	713	Road from Raga to Yorkum.	35.00	10.00	5.00			15.00
47	725	Boasimla to Talley valley road.	35.00	10.00	5.00			15.00
48	727	Road from Boasimla to Rakhe village.	16.00	2.50				2.50
49	731	Road from Kumporijo- Deed Rakhe to Yom.	3.00	3.00				3.00
50	740	BRTF road to Repari village.	2.00	2.00				2.00
51	751	Road from NEC to Rotom village.	3.50	3.50				3.50
52		Approach Road from Police Station to DC Office Raga.	2.50	2.50				2.50
53		Approach Road and Internal Road under District Hospital Raga.	0.50	0.20		0.30		0.50
54		Road from PMGSY Road to CO Office Kamporijo.	0.50	0.50				0.50
55		BRTF Road to Mini Secretariat Raga.	1.80	0.50	1.30			1.80
56		Road from Boasimla School Gate to Pega village.	0.48	0.48				0.48
57		Road from BRTF road to Aya Pot Rijo.	0.80	0.80				0.80
58		Road from BRTF road(Dokum) to Hada Kabak.	1.30	1.30				1.30
59		Ring Road from Ampur village to Tumporijo Model village via Govt. Pry. School, Tumporijo.	1.60	1.60				1.60
		<b>TOTAL under RAGA DIVISION</b>	<b>426.48</b>	<b>132.51</b>	<b>96.93</b>	<b>5.10</b>	<b>0.00</b>	<b>234.54</b>
		<b>GRAND TOTAL under KAMLE DISTRICT</b>	<b>426.48</b>	<b>132.51</b>	<b>96.93</b>	<b>5.10</b>	<b>0.00</b>	<b>234.54</b>

## 10. UPPER SUBANSIRI

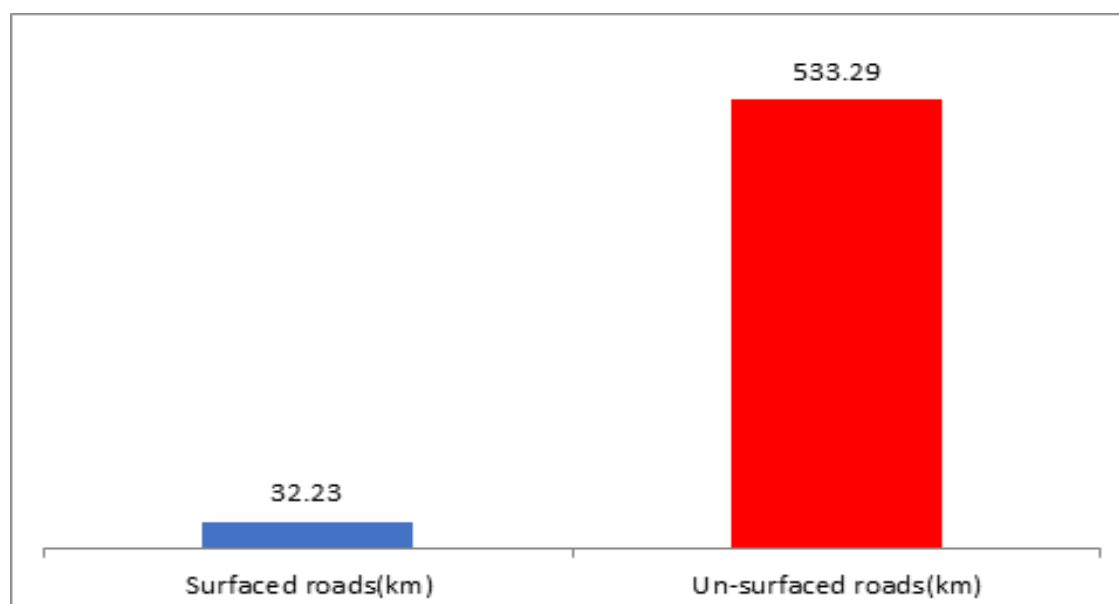
The status of road under PWD in Upper Subansiri district in last one year is as below;

Period	Earthen(km)	WBM/WMM(km)	BT(km)	CC(km)	Total
2018-19	442.800	107.260	47.900	0.100	598.060
2019-20	515.390	17.900	31.830	0.400	565.510

There is a decrement of 32.55km over the period of one year which might be due to taken over by other executing agency. There is a decrement in bituminous surface upto 33%. There is a slight increment in cement concrete pavement road. The overall status of PWD roads in Upper Subansiri District in last two years is highlighted in graph as below:



The comparison of surfaced and un-surfaced roads length during 2019-20 in Upper Subansiri District is highlighted in the form of graphs:





The list of roads maintained by PWD as on 31/03/2020 in Upper Subansiri District is as below;

Sl. No.	ODR Sl. No.	Name of Road	Proposed Length (in Km)	Existing Road length as on 31.3.2020				
				Earthen	WBM/ WMM	BT	CC	Total
1	2	3	4	5	6	7	8	9
		<b>PWD DAPORIJO CIVIL CIRCLE</b>						
		<b>DAPORIJO DIVISION</b>						
1	794	Road from Mite village in Upper Subansiri to Gogamukh in Assam via Sharijo, Bomikato, Jigi, Kigam, Ichu, Old Maga , Sadik & Dollungmukh.	19.00	18.86	-	-		18.86
2		Daporijo Jigi road Morak colony.	0.60		-	0.05		0.05
3	782	Muri-Mugli Township Road.	2.00	1.00	-	1.00		2.00
4	783	Puchigeko Township Road.	2.00	1.00	-	1.00		2.00
5		BRTF Road to Chekompate Mission School.	1.00	1.00	-			1.00
6	785	Road from Daporijo-Jigi to Gorputu.	1.20	1.20	-			1.20
7	959	Taliha Township Road	1.86	0.51	-	1.35		1.86
8	961	Menga-Giba Road	21.00	18.00	-			18.00
9	962	Road from Leriak, Rebi, Sogum, Jarjori, Jitu to Giba EAC HQ.	12.00	2.00	-	-		2.00
10	963	Approach road from Sippi Chetam road to proposed site of Siga Primary School.	1.50	1.50	-	-		1.50
11	964	Approach road from Sippi Siga road to Jama General Play Ground.	3.00	3.00	-	-		3.00
12	786	Road from BRTF road to Ligu village.	2.66	-	-	1.50		1.50
13	787	Road from Trans Arunachal Highway to Bur Yorlo for Tourist Resort.	0.24	0.24	-	-		0.24
14	788	Road from Daporijo - Mona road to Tumpe Rijo.	1.00	1.00	-	-		1.00
15	789	Road from BRTF road to PHC Puchi-Geko at Puchi-Geko.	0.50	0.50	-	-		0.50

Sl. No.	ODR Sl. No.	Name of Road	Proposed Length (in Km)	Existing Road length as on 31.3.2020				
				Earthen	WBM/WMM	BT	CC	Total
1	2	3	4	5	6	7	8	9
16	790	Road from Jigi to Forest Beat.	3.00	3.00	-	-		3.00
17	791	Puchi-Geko Township roads.	0.54	0.54	-	-		0.54
18	792	Approach road from Mite village to Play ground.	0.38	0.38	-	-		0.38
19		Approach road to KGBV at Sippi.	1.00	-	-	1.00		1.00
20	966	Road from BRTF road to Payeng circle HQ via Gingo.	1.26	1.26	-	-		1.26
21	791	Township roads at Circle HQ Gepen.	1.59	1.50	-	-		1.50
22		Daporijo-Jigi Road.	8.60	6.80	-	1.80		8.60
23	968	Road from TAH road near GREF to Pakam Colony.	1.05	-	-	1.05		1.05
24	969	Road from PWD road to Subansiri Bank at Tigre Colony.	0.16	0.16	-	-		0.16
25	970	Road from TAH road near Karle Market to Tigre Colony.	0.39	-	-	0.24		0.24
26	971	Road from TAH road to Pakam Colony FSB via Teacher Colony.	0.51	-	-	0.31		0.31
27	972	Road from Tigre Colony road to Hr. Sec. School, Daporijo.	0.16	-	-	0.16		0.16
28	973	Road from PWD road to Govt. Degree College Daporijo near fish pond.	0.18	-	-	0.18		0.18
29	974	Road from PWD road to Teacher Colony-I.	0.24	-	-	0.24		0.24
30	975	Road from PWD road to Teacher Colony-II.	0.20	-	-	0.20		0.20
31	976	Road from Industry Office to Peon Colony.	0.24	-	-	0.24		0.24
32	977	Road from Teacher Colony to Peon Colony.	0.10	0.10	-			0.10
33	978	Road from TAH road to Industry Office.	0.42	-	-	0.42		0.42
34	979	Road from TAH road near Post Office to Tabom Kena Shop via DDSE Office.	0.58	-	-	0.58		0.58

Sl. No.	ODR Sl. No.	Name of Road	Proposed Length (in Km)	Existing Road length as on 31.3.2020				
				Earthen	WBM/WMM	BT	CC	Total
1	2	3	4	5	6	7	8	9
35	980	Road from TAH road near BSNL Office to DDSE Office.	0.12	-	-	0.12		0.12
36	981	Road from DDSE Office to DAO Qrtr near Fishery to via Durga Mandir.	0.42	0.10	-	-		0.10
37	982	Road from PWD road to Officer Colony.	0.09	0.09	-	-		0.09
38	983	Road from PHED Guest House to DMO Qrtr.	0.20	0.20	-	-		0.20
39	984	Road from PHED Guest House to Fishery Road.	0.21	0.21	-	-		0.21
40	985	Road from Durga Mandir to PWD/PHED Colony.	0.20	-	-	0.20		0.20
41	986	Road from PWD road to Talin Raji Residence via Silver Hills Public School.	0.15	0.15	-	-		0.15
42	987	Road from DST Colony to Airfield via Donyi Polo Namlo.	0.43	-	-	0.23		0.23
43	988	Road from Engineering Colony to Airport Colony B via DIET School.	0.60	-	-	0.45		0.45
44	989	Road from TAH road to DC Office.	0.93	-	-	0.93		0.93
45	990	Road from DC road to DPO Office.	0.18	-	-	0.18		0.18
46	991	Road from DC road to Si-Donyi School.	0.18	-	-	0.18		0.18
47	992	Road from DC road to Dokum Colony.	0.45	0.03	-	-		0.03
48	993	Road from TAH road to DC road via Gyama Colony-I.	0.15	0.06	-	-		0.06
49	994	Road from TAH road to DC road via Gyama Colony-II.	0.35	0.03	-	-		0.03
50	995	Road from TAH road to Gumsar Colony.	0.35	0.05	-	-		0.05
51	996	Road from PHED Division Office to Working Women Hostel.	0.27	-	-	0.15		0.15
52	997	Road from DC road to ADC Residence.	0.12	-	-	0.12		0.12

Sl. No.	ODR Sl. No.	Name of Road	Proposed Length (in Km)	Existing Road length as on 31.3.2020				
				Earthen	WBM/WMM	BT	CC	Total
1	2	3	4	5	6	7	8	9
53	998	Road from DC road to SBI Colony-I.	0.16	0.16	-			0.16
54	999	Road from TAH road to DFO Qtr. Daporijo.	0.24		-	0.24		0.24
55	1000	Road from DFO road to SIB Colony.	1.00	1.00	-			1.00
56	1001	Road from PWD road to EE PWD Residence.	0.15	-	-	0.15		0.15
57	1002	Road from Singhik Hall to Circuit House.	0.72	-	-	0.18		0.18
58	1003	Road from EE PWD Qtr. To Circuit House road.	0.37	0.07	-	-		0.07
59	1004	Road from Circuit House road to Dy.Sp Qtr.	0.06		-	0.05		0.05
60	1005	Road from PWD road to DC Bungalow.	0.12		-	0.12		0.12
61	1006	Road from DC Bungalow road to SIB Colony.	0.09	0.09	-	-		0.09
62	1007	Road from Circuit House road to PHED Water Tank.	0.16	0.16	-	-		0.16
63	1008	Road from Circuit House road to Taniumputu-I.	0.18	0.18	-	-		0.18
64	1009	Road from Circuit House road to Taniumputu-II.	0.16		-	0.16		0.16
65	1010	Road from RWD road to HillTop Colony.	0.65	0.65	-	-		0.65
66	1011	Road from RWD road to Norputu.	0.60	0.60	-	-		0.60
67	1012	Road from Nima RWD road to Morak.	0.50	0.50	-	-		0.50
68	1013	Road from TAH road to Abotani Colony-I via Cooperative.	0.33	-	-	0.33		0.33
69	1014	Road from TAH road to Abotani Colony-II near Mini Secretariat.	0.15	0.15	-	-		0.15
70	1015	Road from TAH road to Abotani-III via Abtotani School.	0.13	-	-	0.13		0.13
71	1016	Road from TAH road to Morak Colony via APST Station.	0.41	-	-	0.41		0.41

Sl. No.	ODR Sl. No.	Name of Road	Proposed Length (in Km)	Existing Road length as on 31.3.2020				
				Earthen	WBM/WMM	BT	CC	Total
1	2	3	4	5	6	7	8	9
72	1017	Road from PWD road to Transport Colony.	0.15	-	-	0.15		0.15
73	1018	Road from TAH road to P & T Colony.	0.18	-	-	0.18		0.18
74	1019	Road from TAH road to Golden Market.	0.10	-	-	0.10		0.10
75	1020	Road from Petrol Pump near Tadak Dulom Residence to Super Market.	0.23	-	-	0.23		0.23
76	1021	Road from TAH road to Golden Market Tinali.	0.30	-	-	0.30		0.30
77	1022	Road from Co-operative Charali to New Market Tinali.	0.18	-	-	0.18		0.18
78	1023	Road from TAH road to Mel Bottom Tourist Lodge.	1.65	-	-	1.03		1.03
79	1024	Road from SP Residence to Millenju Tourist Lodge.	1.20	-	-	0.20		0.20
80	1025	Road from TAH road near DMO Office to Fire Brigade Station via MV Garage.	0.76	-	-	0.14		0.14
81	1026	Road from Blue Mount School to New Market Main road.	0.08	-	-	0.08		0.08
82	1027	Road from Medical Colony road to Police Station road near Outdoor Stadium.	0.08	0.08	-	-		0.08
83	1028	Road from Medical Colony road to Police Station road near Bazar Sec. School.	0.08	-	-	0.08		0.08
84	1029	Road from PWD Road to Sigin SOM Bridge.	0.17	-	-	0.17		0.17
85	1030	Road from TAH road to Burial Ground via Sigin I,II,III & Polo Colony.	1.61	-	-	1.61		1.61
86	1031	C/o Road from PWD Road to Sigin-I.	0.25	0.25	-	-		0.25
87	1032	Road from Polo Colony road to Bokpin Colony.	0.60	0.60	-	-		0.60
88	1033	Road from Polo Colony road to Polo Colony-II.	0.25	-	-	0.25		0.25
89	1034	Road from Medical road to Sigin-I Junction.	0.24	-	-	0.24		0.24

Sl. No.	ODR Sl. No.	Name of Road	Proposed Length (in Km)	Existing Road length as on 31.3.2020				
				Earthen	WBM/WMM	BT	CC	Total
1	2	3	4	5	6	7	8	9
90	1035	Road from PWD road to Medical Colony.	0.12	0.12	-			0.12
91	1036	Road from TAH road to GNM Hostel.	0.11	-	-	0.11		0.11
92	1037	Road from TAH road to Forest Colony.	0.65	-	-	0.38		0.38
93	1038	Road from Sigin SOM Bridge to Electrical Divison Office via SE WRD Office.	0.50	0.50	-	-		0.50
94	1039	Road from Sigin SOM Bridge to TAH road via Lidu Colony.	0.36	-	-	0.33		0.33
95	1040	Road from TAH road to Vetinery Colony.	0.28	-	-	0.13		0.13
96	1041	Road from TAH road to Electrical Division Office.	0.54	-	-	0.54		0.54
97	1042	Road from Electrical Division Office to Sinyik Colony.	0.36	-	-	0.36		0.36
98	1043	Road from SE WRD Office to Shanti Colony.	0.30	0.30	-	-		0.30
99	1044	Road from PWD road to Police Station Daporijo.	0.12	0.12	-	-		0.12
100	1045	Road from PWD road to Sigamrijo via Power Grid & Dildi Colony.	4.20	2.20	-	-		2.20
101	1046	Road from Sigin SOM Bridge to Ligu Village.	2.40	1.93	-	0.50		2.43
102	757	Hankar to Mite Road.	4.19	4.19	-	-		4.19
103	771	Babla to Mona Road.	0.66	0.66	-	-		0.66
104	758	Babla-Mite Road.	4.19	4.19	-	-		4.19
105	759	Dakpe-Nguri Road.	0.91	0.91	-	-		0.91
106	911	Sissi-Nugnu via Pakpu Nallah.	1.00	1.00	-	-		1.00
107	912	Sissi-Nugnu via Kamsar Pilling Road.	2.22	2.22	-	-		2.22
108	913	Rigia-Bimpak Road.	12.00	12.00	-	-		12.00
109		Magria-Sirkom Road.	5.49	5.49	-	-		5.49

Sl. No.	ODR Sl. No.	Name of Road	Proposed Length (in Km)	Existing Road length as on 31.3.2020				
				Earthen	WBM/WMM	BT	CC	Total
1	2	3	4	5	6	7	8	9
110		Rikung-Dai Road.	3.60	3.60	-	-		3.60
111	916	Lote to Yetor road.	2.84	2.84	-	-		2.84
112		Menga main point to Dignium road.	3.00	3.00	-	-		3.00
113	918	Tajina-Paktung-Pakba road.	5.75	5.75	-	-		5.75
114	919	Dignium-Nayam Road.	6.27	6.27	-	-		6.27
115	920	Giba to Lingdam Road (from 19.50 km on Menga-Giba road).	3.00	3.00	-	-		3.00
116	921	Talom to Rago road.	6.27	6.27	-	-		6.27
117	922	Road from Lepajaring to Nunte via Gyasing.	0.87	0.87	-	-		0.87
118	760	Road from Bomikoto to Yitor via Pobo.	2.46	2.46	-	-		2.46
119	761	Road from Gigi to Baja Village.	0.54	0.54	-	-		0.54
120	762	Muri Mugli to Dakpe Road.	11.20	11.20	-	-		11.20
121	763	Daporijo-Mona Road.	16.03	16.03	-	-		16.03
122		Daporijo-Dulom Road	3.96	3.96	-	-		3.96
123		Dolum Hydel to Rupen Nima.	7.80	7.80	-	-		7.80
124	766	Muri to Angolomdak via Nika village.	1.80	1.80	-	-		1.80
125	767	Ligu-Mite-Jigi Road.	11.22	8.97	-	-		8.97
126	768	Gigi-Baja Road.	5.48	5.48	-	-		5.48
127	769	Meno-Geko to Baja road.	1.82	1.82	-	-		1.82
128	770	Angolomdak-Sikiputu via Pengalomdak and Gichi Road.	11.00	11.00	-	-		11.00
129	771	Baja to Mona Road.	0.89	0.89	-	-		0.89

Sl. No.	ODR Sl. No.	Name of Road	Proposed Length (in Km)	Existing Road length as on 31.3.2020				
				Earthen	WBM/WMM	BT	CC	Total
1	2	3	4	5	6	7	8	9
130		Daporijo-Bomikato-Kicho Road.	4.19	4.19	-	-		4.19
131		Balekmuri to Niji Road.	1.50	1.50	-	-		1.50
132	923	Natam-Mara Road.	6.66	6.66	-	-		6.66
133	924	Nidak-Dui Road.	0.55	0.55	-	-		0.55
134	925	Nitting to Tali road.	2.60	2.60	-	-		2.60
135	926	Doni-Pissa-Sirkom Road.	6.63	6.63	-	-		6.63
136	923	Basor-Soi-Natam Road.	2.62	2.62	-	-		2.62
137	928	Rago-Mara Road.	7.18	7.18	-	-		7.18
138		Chetam-Jeke-Rikung Road.	8.98	8.98	-	-		8.98
139		Tapapu-Giba Road.	6.08	6.08	-	-		6.08
140	931	Sera Jelirijo Road.	1.50	1.50	-	-		1.50
141	932	PMGSY road to Sera M.E. School.	0.10	0.10	-	-		0.10
142	933	Road from Raji to Leya via Sorum	0.51	0.51	-	-		0.51
143	934	Liten-Siga to Marging road.	2.50	2.50	-	-		2.50
144	932	Giba to Marging road.	15.76	15.76	-	-		15.76
145	936	Bugne-Mara to Lepajaring via Dagiam road.	1.50	1.50	-	-		1.50
146	772	Road from Baja to Nyen Muri via Putuko Nguri.	5.70	4.20	-	-		4.20
147		Approach road from Chetam Tali road to Dadi village.	2.31	2.31	-	-		2.31
148	938	Road from BRTF road (32.00 km) to Heya Mara via Poda Mara, Mering Mara under Taliha Circle.	11.40	11.40	-	-		11.40



Sl. No.	ODR Sl. No.	Name of Road	Proposed Length (in Km)	Existing Road length as on 31.3.2020				
				Earthen	WBM/WMM	BT	CC	Total
1	2	3	4	5	6	7	8	9
149	939	Approach road from Sippi Siga PMGSY road to Bida in Chetam circle.	2.00	2.00	-	-		2.00
150	940	Approach road from Marbom PMGSY to Raji inter village School.	4.00	4.00	-	-		4.00
151		C/O Road from Lechin to Dilirijo (7.00 km) in the state Arunachal Pradesh under CRF.	7.00	7.00	-	-		7.00
152		Road from Radeng to Nayam at Taliha Circle.	7.98	7.98	-	-		7.98
153	943	Road from Lomtak-Mara to Bimpak via Cheba Mara.	1.50	1.50	-	-		1.50
154		Road from BRTF road to Riaku.	1.00	1.00	-	-		1.00
155	945	Yapoim village to Giba road.	2.50	2.50	-	-		2.50
156	946	Mosi-Rigi road.	2.00	2.00	-	-		2.00
157		Taliha BRTF road to Patum village.	1.70	1.70	-	-		1.70
158	773	Road from Putuko Nguri to Karianag via Tajar Kijo.	2.00	2.00	-	-		2.00
159		Road from Ango Lomdak to Siki Putu via Gichi Lomdak.	4.50	4.50	-	-		4.50
160		Road from BRTF Main road to So-Palin area under Taliha Circle.	1.00	1.00	-	-		1.00
161	774	Road from PWD link road to Rija Pada at Hankar village.	0.21	0.21	-	-		0.21
162	755	Road from BRTF road to General Ground at Laa village.	0.50	0.50	-	-		0.50
163	776	Road from Tape Village to Terputu.	0.54	0.54	-	-		0.54
164	777	Road from PWD Road to Dipu via Takek Bat Village.	0.51	0.51	-	-		0.51
165	778	Road from CRF road to Khat-Rijo.	0.38	0.38	-	-		0.38
166	949	Approach road from Sippi Chetam road to Belu village.	2.00	2.00	-	-		2.00

Sl. No.	ODR Sl. No.	Name of Road	Proposed Length (in Km)	Existing Road length as on 31.3.2020				
				Earthen	WBM/WMM	BT	CC	Total
1	2	3	4	5	6	7	8	9
167		Link road from BRTF road to Bugne, Taliha circle.	0.18	0.18	-	-		0.18
168	951	Road from Lechin to Upper Siga.	3.00	3.00	-	-		3.00
169	779	Road from Jigi to CRF road to Toprijo Village.	1.80	1.80	-	-		1.80
170		Nite-Jitu to Ribí Road.	3.05	3.05	-	-		3.05
171	952	Chingku Haging Konia road.	4.00	-	-	-		0.00
172		Giba Township Road .	3.00	3.00	-	-		3.00
173	954	Dasi to Mengnia Road.	1.00	1.00	-	-		1.00
174	781	Road from PWD Link road to Dimumputu road Yorge Mugli.	1.50	1.50	-	-		1.50
175	955	Soki to Mosi Road.	3.50	3.50	-	-		3.50
176	908	Road from BRTF road to Kodak ADC Office.	5.00	5.00	-	-		5.00
177	957	Road from Duchok to ADC Hq. Via Konia village.	6.00	6.00	-	-		6.00
178	958	Tikrinka to Jaring road.	1.50	1.50	-	-		1.50
		<b>TOTAL under DAPORIJO DIVISION</b>	<b>419.32</b>	<b>365.93</b>		<b>22.93</b>		<b>388.85</b>
		<b>PWD DAPORIJO CIVIL CIRCLE</b>						
		<b>NACHO DIVISION</b>						
1	882	Road from BRTF Road to Kacha Via Gumsing Taying.	10.00	10.00				10.00
2	883	Road from Taksing to Gumsing Taying.	2.97	2.97				2.97
3	884	Siyum to Mechuka Road.	40.00	0.68				0.68
4	885	Limeking Township Road.	3.00			3.00		3.00
5	886	Road from BRTF Road Nava to Nillo.	2.10	2.10				2.10
6	887	Nacho Township Road.	10.00	4.00	0.60	5.40		10.00

Sl. No.	ODR Sl. No.	Name of Road	Proposed Length (in Km)	Existing Road length as on 31.3.2020				
				Earthen	WBM/WMM	BT	CC	Total
1	2	3	4	5	6	7	8	9
7	888	Road from Nacho to Tungmori.	4.00	2.05				2.05
8	889	Road from Keojaring to Mayaba.	3.00	2.50				2.50
9	890	Road from BRTF Road to Pakamril VKV school.	1.00		1.00			1.00
10	891	Road from BRTF Road to Kade Quarry.	0.80	0.20	0.60			0.80
11	892	Siyum Township Road.	8.00	2.00	6.00			8.00
12	893	Road from Siyum to Janering.	25.00	0.58				0.58
13	894	Kegaring to Charu via Neing Road.	30.00	0.70				0.70
14	895	Ayingmuri to Deri Road.	10.00	0.58				0.58
15	896	Road from Byaching to Byania.	5.64	5.64				5.64
16	897	Road from Keojaring Bridge Point to Keojaring Middle School.	1.00	1.00				1.00
17	898	Road from BRTF road to Kodukha ADC HQ.	10.00	10.00				10.00
18	899	Township road at Koduka ADC HQ (Pagenalo).	7.00	7.00				7.00
19	900	Road from Nacho BRTF Road to Koba village.	7.50	7.50				7.50
20	901	Road from BRTF road to Siyum IB.	0.10				0.10	0.10
21	902	Road from Siyum bridge point to Biyaching village.	1.00		1.00			1.00
22	903	Approached road from BRTF road to Sopin Quarry.	0.10		0.10			0.10
23	904	Road from BRTF road to Tarik Rava bridge point at Nacho.	1.00		1.00			1.00
24	905	Road from BRTF road to Orak Primary School.	0.30				0.30	0.30
25	906	Road from BRTF road to Doi Lingdi village.	2.50		2.50			2.50
26	907	Approach road from PMGSY to Tourist Lodge at Pagenalo.	0.30		0.30			0.30

Sl. No.	ODR Sl. No.	Name of Road	Proposed Length (in Km)	Existing Road length as on 31.3.2020				
				Earthen	WBM/WMM	BT	CC	Total
1	2	3	4	5	6	7	8	9
27	908	Approach road from BRTF to Govt. Primary School at Bogum.	0.12	0.12				0.12
28	909	Approach road from BRTF to Govt. Primary School at Jibayeng.	0.09	0.09				0.09
		<b>TOTAL under NACHO DIVISION</b>	<b>186.52</b>	<b>59.71</b>	<b>13.10</b>	<b>8.40</b>	<b>0.40</b>	<b>81.61</b>
		<b>PWD DAPORIJO CIVIL CIRCLE</b>						
		<b>DUMPORIJO DIVISION</b>						
1		Road from Giteripa to Beyak ME School, Beyak.	3.00	1.00				1.00
2		Approach road ME School, Aki Niri.	0.33	0.33				0.33
3		Approach Road to Helipad at Dumporijo.	1.00	1.00				1.00
4		Road from Hali road to Jhon-Muri at Marde village.	6.00	4.00				4.00
5		Road from Dumporijo Hali to Aya Niri.	1.00	1.00				1.00
6		Approach road to Gite-ripa CO Hq.	1.00	1.00				1.00
7		Road from Paksok village of Gite-Ripa circle to Bulu village of Gusar Circle.	25.00					0.00
8		Approach Road to CO Office & PWD IB in Sigi – Gusar.	1.00	0.70	0.30			1.00
9		Road From Bui PWD Road to Riddi village under Gusar Circle.	2.00	1.00	1.00			2.00
10		Approach Road From PMGSY Road to Denri Nguki village under Gusar Circle.	1.20	1.20				1.20
11		Road from Bui PWD Road to Uli village.	22.00	22.00				22.00
12		Road from BRTF road to Belo Via Dugi village.	5.00	4.00	0.50	0.50		5.00
13		Road from BRTF road to New Lida.	2.00		2.00			2.00

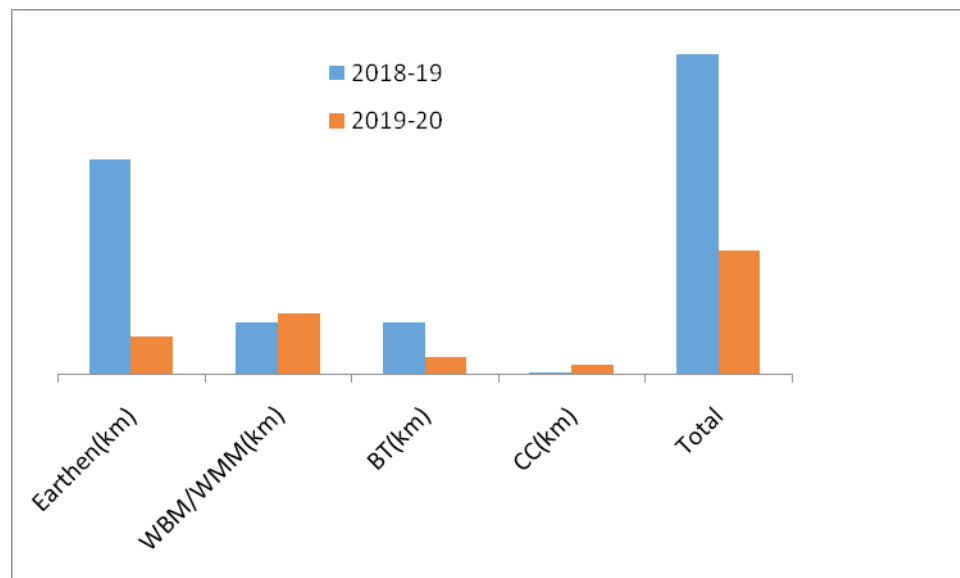
Sl. No.	ODR Sl. No.	Name of Road	Proposed Length (in Km)	Existing Road length as on 31.3.2020				
				Earthen	WBM/WMM	BT	CC	Total
1	2	3	4	5	6	7	8	9
14		Road from Bui PWD road Bogirijo via Leyarijo and Takte village.	8.00	4.00				4.00
15		Segi Township road.	3.00	2.00	1.00			3.00
16		Approach road to Kororijio village.	2.50	2.00				2.00
17		Approach road to Tagom Rijo.	0.32	0.32				0.32
18		Road from Baririjo to Yoka village.	3.50	3.00				3.00
19		Paka-Gongo NEC Road.	47.00	27.00				27.00
20		Road from Mibe-Gekho to Nuk village.	3.00	3.00				3.00
21		Road from Lagbak Gongo to Dipa Gongo.	3.50	3.50				3.50
22		Road from Digi to Panimuri.	3.50	3.50				3.50
23		Road from BRTF road to Paka-Gongo NEC road via Nijo-Mote & Ronya.	2.00	2.00				2.00
24		Approach at Shanti colony Haji village.	1.50	0.70				0.70
25		Approach road from Baririjo to Helipad at Baririjo.	1.50	1.50				1.50
		<b>TOTAL under DUMPORIJO DIVISION</b>	<b>149.85</b>	<b>89.75</b>	<b>4.80</b>	<b>0.50</b>		<b>95.05</b>
		<b>GRAND TOTAL under UPPER SUBANSIRI DISTRICT</b>	<b>755.69</b>	<b>515.39</b>	<b>17.90</b>	<b>31.83</b>	<b>0.40</b>	<b>565.51</b>

## 11. LEPARADA

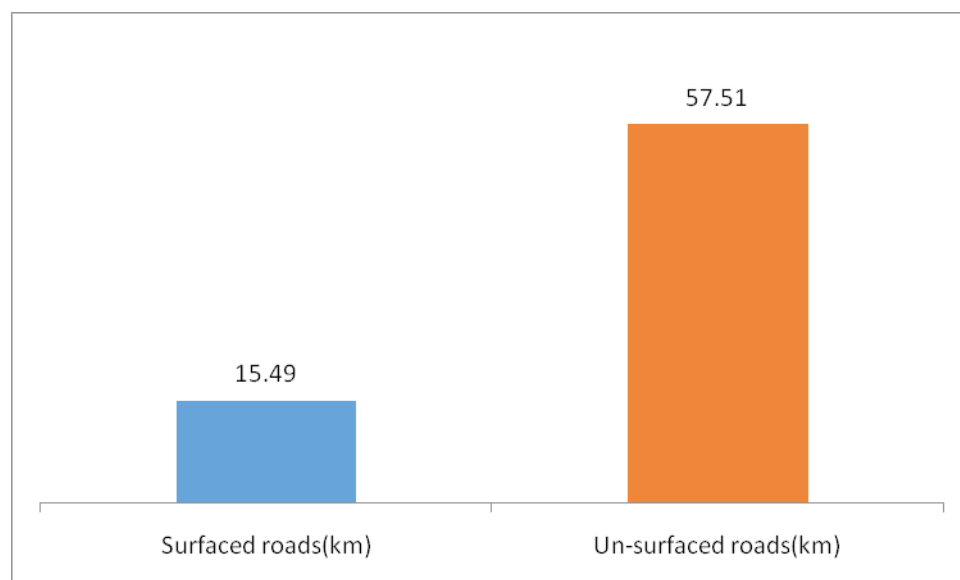
The status of road under PWD in Leparada district in last one year is as below;

Period	Earthen(km)	WBM/WMM(km)	BT(km)	CC(km)	Total
2018-19	127.676	30.903	30.499	1.120	190.198
2019-20	21.987	35.527	9.826	5.660	73.000

There is a decrement of 117.198km over the period of one year which might be due to taken over by other executing agency or wrong data furnished in last year. There is a decrement in bituminous surface. There is a slight increment in Cement concrete pavement road upto 83%. The overall status of PWD roads in Leparada District in last two years is highlighted in graph as below:



The comparison of surfaced and un-surfaced roads length during 2019-20 in Leparada District is highlighted in the form of graphs:



The list of roads maintained by PWD as on 31/03/2020 in Leparada District is as below;

Sl. No.	ODR Sl. No.	Name of Roads	Proposed Length (in km)	Existing Road length as on 31/03/2020				
				Earthen	WBM/WMM	BT	CC	Total
1	2	3	4	5	6	7	8	9
		<b>PWD BASAR CIVIL CIRCLE</b>						
		<b>BASAR DIVISION</b>						
1	1099	Nyodu Sibe Siru NLCPR Road to Siru Primary School.	0.50	0.00	0.50	0.00	0.00	0.50
2	1100	Road from Pagi-II Village to Hide Rijo.	0.28	0.00	0.28	0.00	0.00	0.28
3	1101	Road from Nyigam- Nyodu PMGSY Road to Hiri.	0.62	0.00	0.62	0.00	0.00	0.62
4	1102	Approach Road from PWD Nyigam Kamdak road to Nyigam Galin.	0.81	0.00	0.81	0.00	0.00	0.81
5	1103	Road from BRTF road to Upper Everest village.	0.54	0.54	0.00	0.00	0.00	0.54
6	1098	Approach Road from BRTF Road to Lower Nyobom Old Market Basar.	0.38	0.00	0.00	0.00	0.38	0.38
7	1104	Road from Basar Sago Piri PMGSY Road to Lipu Namchi Valley Ground.	0.18	0.00	0.00	0.00	0.18	0.18
8	1139	Road from PMGSY Road to Yama Rijo at Tirbin.	0.34	0.00	0.00	0.00	0.34	0.34
9	1127	Road from BRTF Road to Moba Doke.	1.32	0.20	0.00	0.00	1.12	1.32
10	1108	Road from Hotumku to Komli Nallah.	1.30	1.30	0.00	0.00	0.00	1.30
11	1109	Road from BRTF road to Chemte road.	0.57	0.57	0.00	0.00	0.00	0.57
12	1110	Road from Lower Lipu Namchi to Upper Lipu-Namchi village.	0.37	0.37	0.00	0.00	0.00	0.37
13	1111	Road from PWD road to Newly Created Circle HQ at Sago.	1.27	1.27	0.00	0.00	0.00	1.27
14	1114	Market road at Lower Nyobom Market Basar.	0.32	0.00	0.00	0.00	0.32	0.32
15	1112	Road from Essi-Chiku Dere to Lute Ralu.	0.36	0.00	0.36	0.00	0.00	0.36
16	1142	Road from BRTF road to old Chisi village.	0.27	0.25	0.00	0.00	0.02	0.27
17	1113	Road from upper Soi to Gori village.	0.32	0.32	0.00	0.00	0.00	0.32

Sl. No.	ODR Sl. No.	Name of Roads	Proposed Length (in km)	Existing Road length as on 31/03/2020				
				Earthen	WBM/WMM	BT	CC	Total
1	2	3	4	5	6	7	8	9
18	1115	Road from Pagi PMGSY road to Amko Rijo.	0.43	0.43	0.00	0.00	0.00	0.43
19	1140	Dari Township road.	0.72	0.00		0.00	0.72	0.72
20	1143	Road from marli nagar to Ego-Rijo village.	0.283	0.14	0.14	0.00	0.00	0.28
21	1117	Extension of Model Degree College road Basar.	0.43	0.43	0.00	0.00	0.00	0.43
22	1135	Approach road from BRTF road to Ragi Doke Upper Primary School.	0.10	0.00	0.00	0.00	0.10	0.10
23	1105	Approach road from BRTF to Kamsi village.	0.05	0.00	0.00	0.00	0.05	0.05
24	1119	Internal link road from Community Dere to Chiko Poter.	0.26	0.26	0.00	0.00	0.00	0.26
25	1092	Nyodu Sibe- Siru Road.	18.00	6.00	12.00	0.00	0.00	18.00
26	1137	Road from BRTF road to Essi Yase village.	10.00	2.00	8.00	0.00	0.00	10.00
27	1090	Basar Sago PMGSY road to newly created Circle Headquarter at Sago Piri.	6.00	0.00	5.35	0.00	0.00	5.35
28	1091	Approach road to Model Degree College at Basar.	5.58	0.00	0.72	4.86	0.00	5.58
29	1120	Tirbin Township road.	7.00	2.18	4.82			7.00
30	1121	Road from Deke PMGSY road to Essi Lite village.	4.97	0.00	0.00	4.97	0.00	4.97
31		Road from Pajo to Kidi RCC Bridge.	0.51	0.00	0.00	0.00	0.51	0.51
32		Road from Power House to Kidi Suspension Bridge via Tojo Little Flower School.	0.40	0.00	0.00	0.00	0.40	0.40
33		BRTF Road to Ragi Doke village.	0.53	0.00	0.00	0.00	0.53	0.53
34		Road from PMGSY Road to Old Dari.	0.50	0.26	0.00	0.00	0.24	0.50
35		Approach road from Red putu to suspension Bridge junction.	0.39	0.34	0.05	0.00	0.00	0.39
36		Approach road from Tai-Lirmoba road to Bege village.	0.20	0.20	0.00	0.00	0.00	0.20



Sl. No.	ODR Sl. No.	Name of Roads	Proposed Length (in km)	Existing Road length as on 31/03/2020				
				Earthen	WBM/WMM	BT	CC	Total
1	2	3	4	5	6	7	8	9
37		Road from PWD road to old Dari village.	0.28		0.18	0.00	0.00	0.18
38		Nyodu PMGSY road to lower Nyodu.	0.162.		0.00	0.00	0.16	0.16
39		Nyigam PMGSY road to Project road.	0.32	0.00	0.32	0.00	0.00	0.32
40		Internal road at J N Complex at Pajo	0.07	0.00	0.00	0.00	0.07	0.07
41		Basar Kamdak road to Tagi and from Essi-Chiku PMGSY road to Erak Cardamon Garden Basar.	1.61	1.39	0.22	0.00	0.00	1.61
42		Road from BRTF road to proposed site of District HQ Leparada.	0.85	0.55		0.00	0.00	0.55
43		Approach road from RWD PMGSY road to lokne karo and Approach road from general ground Tirbin to Bogyo colony.	0.51		0.51	0.00	0.00	0.51
44		Approach road to General ground at Sago circle HQ.	0.50	0.50	0.00	0.00	0.00	0.50
45		Pagi PMGSY road to Bopo Yorlo and road from Pagi PMGSY road to Damo Basar residence.	1.61	0.81	0.00	0.00	0.00	0.81
46		Road from BRTF road to Richi Bam, Basar.	0.80	0.50	0.00	0.00	0.00	0.50
47		Internal link road at Nyobom village.	0.41	0.00	0.10	0.00	0.00	0.10
48		Road from BRTF road to Tai Namgi, Bam.	0.20	0.00	0.00	0.00	0.00	0.00
49		Approach road from BRTF road to Lika Geko Lite, Tirbin.	0.44	0.00	0.44	0.00	0.00	0.44
50		Internal road at Tomi Polytechnic college, Basar	0.35	0.30	0.00	0.00	0.05	0.35
51		Road from Deke PMGSY road to Yama Bango Tea Estate.	0.56	0.30	0.00	0.00	0.26	0.56
52		Link road from PWD road to Sie river, Basar.	0.21	0.00	0.11	0.00	0.07	0.18

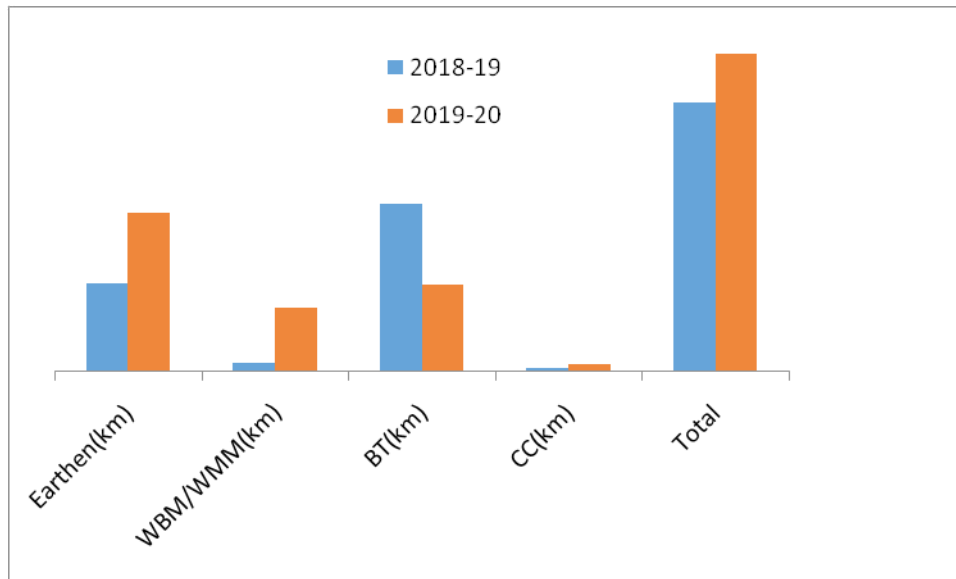
Sl. No.	ODR Sl. No.	Name of Roads	Proposed Length (in km)	Existing Road length as on 31/03/2020				
				Earthen	WBM/WMM	BT	CC	Total
1	2	3	4	5	6	7	8	9
53		Road from BRTF road to EMS School at Kadi Bazar, Basar.	0.15	0.00	0.00	0.00	0.15	0.15
54		Approach road to Water Treatment Plant, Gori Basar.	0.57	0.57	0.00	0.00	0.00	0.57
		<b>TOTAL under BASAR DIVISION</b>	<b>75.23</b>	<b>21.99</b>	<b>35.53</b>	<b>9.83</b>	<b>5.66</b>	<b>73.00</b>
		<b>TOTAL under LEPARADA DISTRICT</b>	<b>75.23</b>	<b>21.99</b>	<b>35.53</b>	<b>9.83</b>	<b>5.66</b>	<b>73.00</b>

## 12. LOWER SIANG

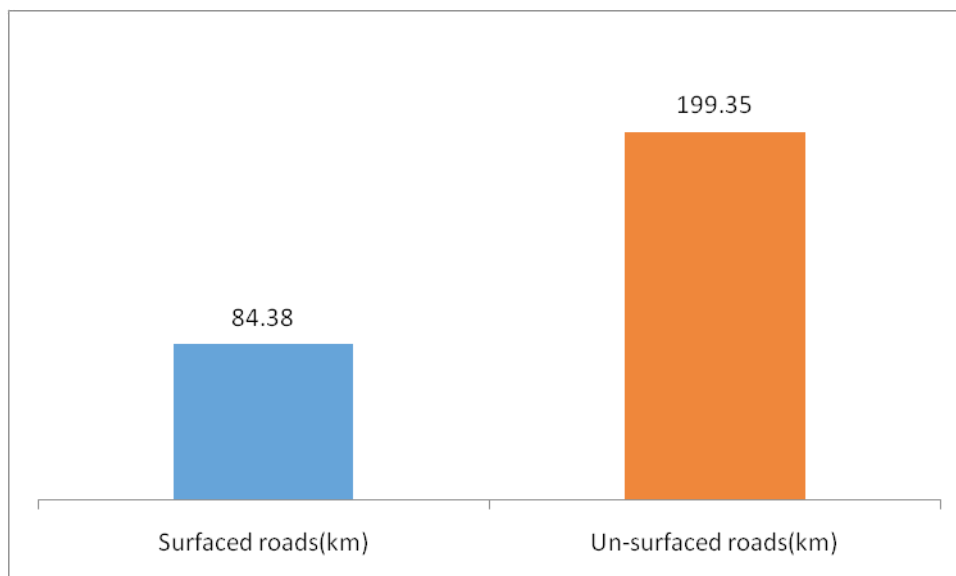
The status of road under PWD in Lower Siang district in last one year is as below;

Period	Earthen(km)	WBM/WMM(km)	BT(km)	CC(km)	Total
2018-19	78.830	7.760	150.250	3.230	240.070
2019-20	141.530	57.820	78.000	6.380	283.730

There is an increment of 43.66km over the period of one year. There is a decrement in bituminous surface. There is a slight increment in Cement concrete pavement road upto 97%. The overall status of PWD roads in Lower Siang District in last two years is highlighted in graph as below:



The comparison of surfaced and un-surfaced roads length during 2019-20 in Lower Siang District is highlighted in the form of graphs:



The list of roads maintained by PWD as on 31/03/2020 in Lower Siang District is as below;

Sl. No.	ODR Sl. No.	Name of Roads	Proposed Length (in km)	Existing Road length as on 31/03/2020				
				Earthen	WBM/WMM	BT	CC	Total
1	2	3	4	5	6	7	8	9
		<b>PWD BASAR CIVIL CIRCLE</b>						
		<b>GENSI DIVISION</b>						
1	1148	Garu Gensi Road.	20.70	0.00	1.94	18.55	0.21	20.70
2	1149	Gensi Township Road.	7.00	1.15	0.50	2.00	2.02	5.67
3	1150	Gensi-Taramori Road.	25.00	1.00	8.00	15.00	1.00	25.00
4	1151	Taramori-Sibe Road.	38.00	18.30	19.70	0.00	0.00	38.00
5	1152	Road Sibe to Siberite.	15.00	8.00	7.00	0.00	0.00	15.00
6	1153	Road from Litemori to Paimori via Liduk.	20.00	2.00	0.00	0.00	0.00	2.00
7	1154	Taramori to Liduk road.	3.50	0.33	0.00	0.00	0.00	0.33
8	1155	Road from Durpai to Dipa.	120.00	21.00	0.00	0.00	0.00	21.00
9	1156	Road from Balisori to Richirite.	20.00	0.50	0.00	0.00	0.00	0.50
10	1157	Road to Malinithan at Likabali.	1.80	0.00	0.00	1.80	0.00	1.80
11	1158	Likabali Township Road.	10.00	0.00	1.85	8.15	0.00	10.00
12	1159	Road from CO Hq Kangku to Kangku Village via GSS Kangku.	2.00	0.52	0.92	0.00	0.00	1.44
13	1160	Road from 10.00 km. point of Durpai road to Kangku C.O. Head Qtr.	20.00	2.85	0.00	0.00	0.00	2.85
14	1161	Road from Rate to Torajan.	5.00	1.93	0.00	0.00	0.00	1.93
15	1162	Approach road connecting Railway line to Dipa.	1.50	1.10	0.40	0.00	0.00	1.50
16	1163	Assam PMGSY Road to New Hime village.	2.00	0.70	0.00	0.00	0.00	0.70
17	1164	Road from Pedestrian crossing of Siji river bank to Likha village to connect PMGSY Road to Likha, Boli & Nilok village.	1.20	0.00	0.20	1.00		1.20
18	1165	Road from Dipa Secondary School to New Dipa and forest colony.	1.00	1.00	0.00	0.00	0.00	1.00
19	1166	Road from Sibe to Tahrap.	8.00	4.50	3.50	0.00	0.00	8.00
20	1167	Road from 10.00 km point of Likabali –Aalo BRTF Road to connect Kane village via Magi village.	7.50	5.50	0.00	2.00	0.00	7.50
21	1168	Road to Silli village from Assam PMGSY road.	1.50	0.00	0.81	0.00	0.00	0.81

Sl. No.	ODR Sl. No.	Name of Roads	Proposed Length (in km)	Existing Road length as on 31/03/2020				
				Earthen	WBM/WMM	BT	CC	Total
1	2	3	4	5	6	7	8	9
22	1169	Road from PWD to Sole area.	1.00	1.00	0.00	0.00	0.00	1.00
23		Road from Gensi village to Roma.	18.00	0.00	0.00	0.00	0.00	0.00
24		Road on Pugi Rijo at Ditten village.	3.00	0.00	0.00	0.00	0.00	0.00
25		Internal Road at Lipu village at Likabali.	2.00	2.00	0.00	0.00	0.00	2.00
26		Kangku Township Road	2.00	2.00	0.00	0.00	0.00	2.00
27		Approach Road from Assam PMGSY Road to Hime village.	2.00	2.00	0.00	0.00	0.00	2.00
28		Approach Road from Assam PMGSY Road to Germe village.	2.00	2.00	0.00	0.00	0.00	2.00
29		Approach Road from Assam PMGSY Road to Siloni village.	2.00	2.00	0.00	0.00	0.00	2.00
30		Approach Road from Assam PMGSY Road to Ngopi village.	1.50	1.50	0.00	0.00	0.00	1.50
31		Approach Road from Assam PMGSY Road to Kamckam village.	2.00	1.00	0.00	0.00	0.00	1.00
32		Approach Road from Gengi to Subansiri River.	3.00	0.00	0.00	0.00	0.00	0.00
33		Inter State Link Road from Sibe to Dhemaji in Assam via Kangku CO Head Qtr.	70.00	0.00	0.00	0.00	0.00	0.00
34		Approach Road from Gensi Town to Bumpek village.	1.00	0.50	0.00	0.00	0.00	0.50
35		Internal Road at Gensi village.	2.00	2.00	0.00	0.00	0.00	2.00
36		Approach Road from Garu-Gensi Road to upper Takso village.	1.00	0.40	0.00	0.00	0.50	0.90
37		Approach Road to New Bomte village.	1.50	0.00	0.00	0.00	1.50	1.50
38		Approach Road to Bomte village.	1.00	0.00	0.00	1.00	0.00	1.00
39		Approach Road to Lower Bigi.	1.00	1.00	0.00	0.00	0.00	1.00
40		Approach Road to Helipad at Gensi.	1.00	0.00	0.00	1.00	0.00	1.00
41		Approach Road to CRC Colony at Gensi.	1.00	0.00	1.00	0.00	0.00	1.00
42		Approach Road to Sigen Rijo village at Gensi.	1.00	0.00	0.00	0.50	0.00	0.50

Sl. No.	ODR Sl. No.	Name of Roads	Proposed Length (in km)	Existing Road length as on 31/03/2020				
				Earthen	WBM/WMM	BT	CC	Total
1	2	3	4	5	6	7	8	9
43		Road connecting Siberite and Gengi village.	5.00	0.00	0.00	0.00	0.50	0.50
44		Road from Siberite to Subansiri River.	3.00	0.00	0.00	0.00	0.00	0.00
45		Road from Assam PMGSY Road to Balisori village.	3.00	3.00	0.00	0.00	0.00	3.00
46		Approach Road to Ossumpuri village.	6.00	6.00	0.00	0.00	0.00	6.00
47		Road from PWD Road to Yachugi village.	3.00	0.00	0.00	0.00	0.00	0.00
48		Road from PWD Road to Pugi Rijo.	4.00	0.00	0.00	0.00	0.00	0.00
49		Road from Paimori, Lower Siang to Riko, Upper Subansiri District.	30.00	0.00	0.00	0.00	0.00	0.00
50		Road from Siberite village, Lower Siang District to NEC Road to connect Tamen, Kamle District.	80.00	0.00	0.00	0.00	0.00	0.00
		<b>TOTAL under GENSI DIVISION</b>	<b>583.70</b>	<b>96.78</b>	<b>45.82</b>	<b>51.00</b>	<b>5.73</b>	<b>199.33</b>
		<b>PWD BASAR CIVIL CIRCLE</b>						
		<b>NARI DIVISION</b>						
1	1170	Laimukeri-Nari-Telam-Rema-Camp road.	61.00	0.00	0.00	0.00	0.65	0.65
2	1173	Tene-Koyu -Road.	20.00	10.00	4.00	6.00	0.00	20.00
3	1171	Koyu to Goye stream.	18.00	18.00	0.00	0.00	0.00	18.00
4	1174	Rina to Koyu road.	8.00	0.00	6.00	2.00	0.00	8.00
5	1175	Saku Bridge point to Pikte bridge point.	3.75	3.75	0.00	0.00	0.00	3.75
6	1176	Rina to Hipo road.	8.00	4.00	0.00	0.00	0.00	4.00
7	1180	PLTK Road (Tene) to Sipu Road.	12.00	2.00	2.00	8.00	0.00	12.00
8	1181	Lipin (NEC Road ) to Tapi Ripo.	15.00	0.00	0.00	0.00	0.00	0.00
9	1182	Kora -Mane Road.	7.00	7.00	0.00	0.00	0.00	7.00

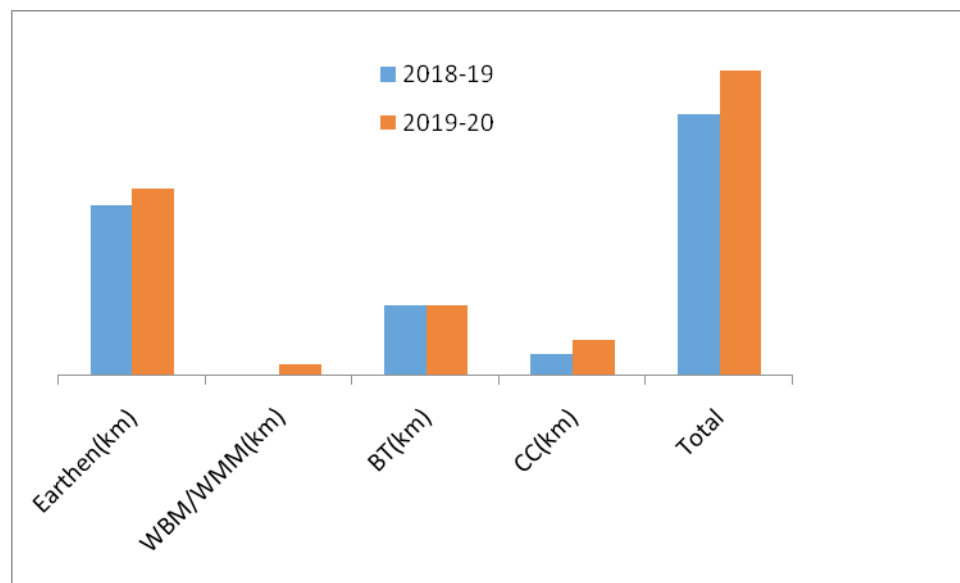
Sl. No.	ODR Sl. No.	Name of Roads	Proposed Length (in km)	Existing Road length as on 31/03/2020				
				Earthen	WBM/WMM	BT	CC	Total
1	2	3	4	5	6	7	8	9
10	1183	Approach road to Kakki village.	2.00	0.00	0.00	2.00	0.00	2.00
11	1177	Koyu Township road.	2.50	0.00	0.00	2.50	0.00	2.50
12	1178	Nari Township road.	3.50	0.00	0.00	3.50	0.00	3.50
13	1179	Telam Township road.	3.00	0.00	0.00	3.00	0.00	3.00
		<b>TOTAL under NARI DIVISION</b>	<b>163.75</b>	<b>44.75</b>	<b>12.00</b>	<b>27.00</b>	<b>0.65</b>	<b>84.40</b>
		<b>GRAND TOTAL under LOWER SIANG DISTRICT</b>	<b>747.45</b>	<b>141.53</b>	<b>57.82</b>	<b>78.00</b>	<b>6.38</b>	<b>283.73</b>

### 13. SHI YOMI

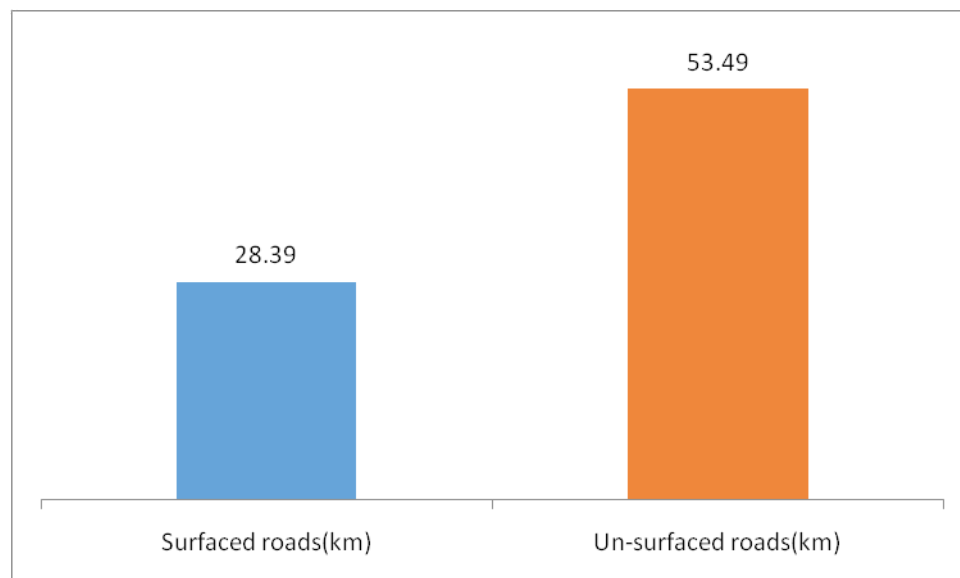
The status of road under PWD in Shi Yomi district in last one year is as below;

Period	Earthen(km)	WBM/WMM(km)	BT(km)	CC(km)	Total
2018-19	45.450	0.200	18.760	5.560	69.970
2019-20	50.310	3.180	18.760	9.630	81.890

There is an increment of 11.92km over the period of one year. There is no change in bituminous surface length. There is a slight increment in cement concrete pavement road upto 73%. The overall status of PWD roads in Shi Yomi District in last two years is highlighted in graph as below:



The comparison of surfaced and un-surfaced roads length during 2019-20 in Shi Yomi is highlighted in the form of graphs:





The list of roads maintained by PWD as on 31/03/2020 in Shi Yomi District is as below;

Sl. No.	ODR Sl. No.	Name of Road	Proposed length (in km)	Existing Road length as on 31/03/2020				
				Earthen	WBM/WMM	BT	CC	Total
1	2	3	4	5	6	7	8	9
		<b>PWD AALO CIVIL CIRCLE</b>						
		<b>MECHUKA DIVISION</b>						
1	1390	BRTF Road to Tato District Hq.	3.00	0.60				0.60
2	1391	BRTF to IB road.	0.65				0.65	0.65
3	1392	Ringroad around Tato.	1.50	0.30				0.30
4	1393	BRTF to General Ground road.	1.00	1.00				1.00
5	1394	BRTF road to new EAC Office road.	1.10	0.80				0.80
6	1395	BRTF to Tato Village road.	0.25	0.15	0.04		0.06	0.25
7	1396	BRTF to SFS School road.	0.29	0.29				0.29
8	1397	Road to Tourist Lodge.	0.22	0.02				0.02
9	1398	BRTF to Teachers Colony road.	0.15				0.10	0.10
10	1399	VIP Road 1 - SBI Charali to Hydel, Ring Road Tinali Via. Town primary School, Officers Colony, PWD IB.	0.96			0.50	0.47	0.96
11	1400	VIP Road 2 - VIP Road 1, New Gompa Road Charali to Yorni Road.	0.43			0.24	0.19	0.43
12	1401	New Gompa Road - From VIP Road 1, VIP Road 2 Charali to New Gompa.	0.91			0.56	0.35	0.91
13	1402	KGBV Road - From New Gompa Road to KGBV School.	0.36				0.21	0.21
14	1403	Yorni Road - SBI, VIP Road 1 Charali to BRTF Road Via. Gyanang.	1.93	0.18		1.75		1.93
15	1404	General ground Road - From VIP Road 1 to General Ground.	0.72	0.31		0.41		0.72

Sl. No.	ODR Sl. No.	Name of Road	Proposed length (in (km))	Existing Road length as on 31/03/2020				
				Earthen	WBM/WMM	BT	CC	Total
1	2	3	4	5	6	7	8	9
16	1405	Road Connecting VIP Road 1 and New Gompa Road Via. MLA Resi., GREF Camp.	0.23				0.23	0.23
17	1406	Road Connecting KGBV Road and General ground road.	0.30				0.30	0.30
18	1407	Upper Dongsar Colony	0.31				0.30	0.30
19	1408	Tso Yargay School Road	0.05	0.05				0.05
20	1409	From VIP Road 1 to Lower Dongsar Colony Via. Tso Yargay School	0.31			0.31		0.31
21	1410	Lower Dongsar colony road	0.43				0.26	0.26
22	1411	II Ib Road - Road Connecting General Ground Road to Yorni Road	0.20				0.20	0.20
23	1412	R.K Mandir to II IB Road	0.53			0.08	0.45	0.53
24	1413	BRTF Road to Teachers Colony	0.30	0.30				0.30
25	1414	Electrical Colony to Church Road	0.33	0.20			0.13	0.33
26	1415	VIP Road 1 (Town Primary school) to BRTF Road (ADC Office) Via. PWD Division Office	0.35			0.35		0.35
27	1416	Power House to BRTF Road (Potala) Via. CHC Mechukha.	0.27			0.27		0.27
28	1417	BRTF Road to Meska Village FSB	0.68	0.68				0.68
29	1418	BRTF Road to Fargay	0.45				0.45	0.45
30	1419	BRTF Road to Green Valley School near BRTF Office Via PWD Store/Colony	0.40	0.34			0.06	0.40
31	1420	BRTF Road to Khamba Force Ground	0.19	0.19				0.19
32	1421	Bumjipanga Road - From Wel Come Gate (BRTF Road) to Dorjeeling Steel Bridge Point	0.90	0.90				0.90
33	1422	BRTF to Sorangdam	1.20				1.20	1.20
34	1423	Church Road - Upper Colony to Near FSB Tamdling	0.39				0.10	0.10

Sl. No.	ODR Sl. No.	Name of Road	Proposed length (in (km))	Existing Road length as on 31/03/2020				
				Earthen	WBM/WMM	BT	CC	Total
1	2	3	4	5	6	7	8	9
35	1424	CHC Mechukha to Ghora Line	1.40	0.10				0.10
36	1425	Ring Road (4.0+0.45+0.45)	4.90		1.20	3.70		4.90
37	1426	PWD IB to Hydel	0.90	0.90				0.90
38	1427	BRTF Road (Police Station) to Lower Colony Via Donyi -Polo Dere	0.15	0.15				0.15
39	1428	Road to KNN Dongsi ,Gyanang	0.12	0.12				0.12
40	1429	Bujipanga Barasang Road	1.15	0.75				0.75
41	1430	Singbir to Dechenthang	1.80		1.14		0.66	1.80
42	1431	Sport Complex Road	1.40	0.80		0.60		1.40
43	1432	VIP Road 1 to ADC Bungalow	0.10			0.10		0.10
44	1433	Army roads 1/2/3.	1.30			1.30		1.30
45	1434	BRTF to Boye Colony	1.50	0.40				0.40
46	1435	BRTF to General Ground	0.45	0.45				0.45
47	1436	Bazar Line to Medical Complex	0.25				0.25	0.25
48	1437	Bazar Line to Kasturba School	0.50	0.20			0.30	0.50
49	1438	BTRF road to Helipad	0.20		0.20			0.20
50	1439	BRTF to PWD Complex	0.45	0.30			0.15	0.45
51	1440	Bazar Line to PHED Colony	0.30	0.30				0.30
52	1441	BRTF to Holit Colony	0.20				0.20	0.20
53	1442	BRTF Road to Govt. Sec. School	0.25	0.17			0.08	0.25
54	1443	Pidi colony road	1.00					0.00
55	1444	Old Gompa road.	17.50	17.50				17.50
56	1445	Mencukha to Lhallung Hydel.	6.00	6.00				6.00
57	1446	Mechukha Dorjeeling PMGSY Road.	8.60			8.60		8.60
58	1447	Mechukha to Siyum	40.00					0.00
59	1448	Tongkorla Road	2.10	1.50	0.60			2.10
60	1449	PMGSY Road to Gorjen Fush (Dorjeeling).	1.20	1.20				1.20
61	1450	Galling to Gause road.	0.40				0.40	0.40
62	1451	BRTF to Rapum road.	3.00	1.00				1.00
63	1452	BRTF Road to Taking Litak road.	3.00	3.00				3.00

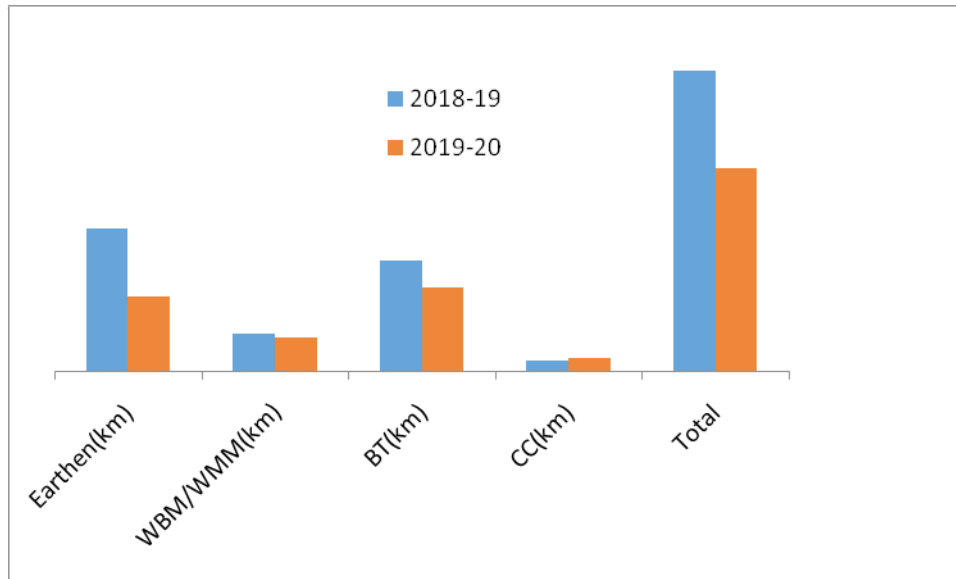
Sl. No.	ODR Sl. No.	Name of Road	Proposed length (in km)	Existing Road length as on 31/03/2020				
				Earthen	WBM/WMM	BT	CC	Total
1	2	3	4	5	6	7	8	9
64		Korle village zero point to Power House.	0.28	0.28				0.28
65		BRTF road to General Ground road, Lungte.	0.61	0.61				0.61
66		Didu BRTF road to Mogo Korle road.	0.51	0.51				0.51
67		BRTF to Residential School road, Lungte.	0.20	0.20				0.20
68		Tadadege to Siki Sitong road.	2.17	2.17				2.17
69		Monigong Township road.	2.11	1.47			0.65	2.11
72		BRTF road to Pidi Co HQ road.	6.00	2.00				2.00
73		New Gompa to Dongsang at Pem Samden village.	0.15				0.15	0.15
74		BRTF road to Purying village.	1.64	1.64				1.64
75		BRTF road to Community Hall, Padusa.	0.19	0.09			0.10	0.19
76		BRTF road to Chorling Steel Bridge road.	0.27				0.20	0.20
77		Mechukha Township Road.	0.60				0.60	0.60
79		BRTF to Community Hall, Tato.	0.15				0.05	0.05
80		BRTF to Residential Area, Tato.	0.15				0.15	0.15
81		Link Road to BOP, Tato.	0.06					0.00
82		Tato Township road.	0.21	0.21				0.21
83		General Ground to General Ground Rostrum roaad.	0.05					0.00
84		General Ground Road to Gyanang colony.	0.10					0.00
85		Ring Road to Subung road.	0.70					0.00
		<b>TOTAL under MECHUKA DIVISION:</b>	<b>137.54</b>	<b>50.31</b>	<b>3.18</b>	<b>18.76</b>	<b>9.63</b>	<b>81.89</b>
		<b>TOTAL under SHI YOMI DISTRICT:</b>	<b>137.54</b>	<b>50.31</b>	<b>3.18</b>	<b>18.76</b>	<b>9.63</b>	<b>81.89</b>

## 14. WEST SIANG

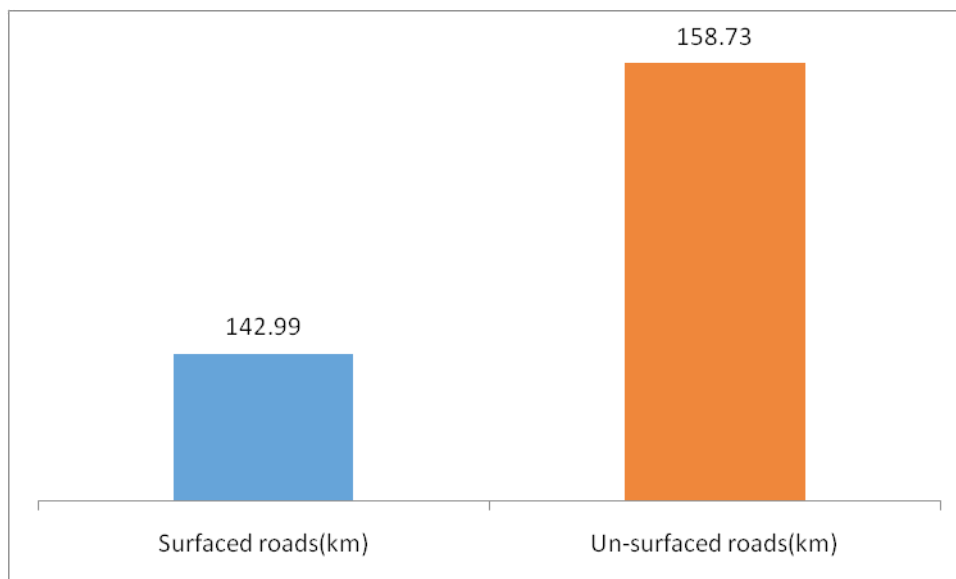
The status of road under PWD in West Siang district in last one year is as below;

Period	Earthen(km)	WBM/WMM(km)	BT(km)	CC(km)	Total
2018-19	212.080	55.400	164.345	15.545	447.370
2019-20	109.840	48.890	123.740	19.250	301.710

There is a huge decrement of 145.65km over the period of one year which might be due to taken over by other executing agency or wrong furnishing of data last year. There is a decrement in bituminous surface length. There is a slight increment in cement concrete pavement road upto 23%. The overall status of PWD roads in West Siang District in last two years is highlighted in graph as below:



The comparison of surfaced and un-surfaced roads length during 2019-20 in West Siang is highlighted in the form of graphs:



The list of roads maintained by PWD as on 31/03/2020 in West Siang District is as below;

Sl. No.	ODR Sl. No.	Name of Road	Proposed length (in km)	Existing Road length as on 31.03.2020				
				Earthen	WBM/WMM	BT	CC	Total
1	2	3	4	5	6	7	8	9
<b>PWD AALO CIVIL CIRCLE</b>								
<b>YOMCHA DIVISION</b>								
1	1184	Wak -Yomcha -Liromoa -Tai Road(90Km) Under Yomcha Div.( 27 Km-41 Km).	14.00	-	-	13.64	0.35	14.00
2	1343	Rime to Tegogamlin road.	6.00	6.00				6.00
3	1198	Bole PMGSY Road to Rise village road.	1.00	0.60				0.60
<b>Yomcha Township Road</b>								
4	1202	Approach Road from Wak-Liromoba Road to Sarilikar Road via EE Resi and Lipu Pry. School.	1.80	1.54		0.173	0.09	1.80
5	1203	Helipad Road.	0.60	0.60				0.60
6	1204	Approach Road from Wak-Liromoba Road to PWD Division office.	2.639	0.904	1.131	0.38	0.22	2.639
7	1205	Approach Road from Wak-Liromoba Road to General ground via Police Station.	0.65	0.65				0.650
8	1206	Approach Road from Wak-Liromoba Road to Mio Bridge via School Tinali and P.H.C.	0.70			0.70		0.700
9	1207	Lipu Dere Road.	0.50	0.50				0.500
10	1208	Approach Road from EE Resi. To Sari Likar Road via PHE Water tank.	1.00	1.00				1.000
11	1209	Approach Road to Boys Hostel.	0.21	0.21				0.210
9	1210	Lipu Nallah Road.	0.320	0.320				0.320
10	1211	Road from EE Residence to Division office Tinali.	0.125	0.125				0.125

Sl. No.	ODR Sl. No.	Name of Road	Proposed length (in km)	Existing Road length as on 31.03.2020				
				Earthen	WBM/WMM	BT	CC	Total
1	2	3	4	5	6	7	8	9
11	1212	Govt. HS School approach road.	0.53		0.358		0.17	0.530
12	1213	School lab road.	0.11		0.11			0.110
13	1214	Church road.	0.28	0.28				0.280
14	1215	PWD IB road.	0.17			0.17		0.170
<b>Liromoba Township road</b>								
15	1216	Road to VKV to I.B. Liromoba.	2.50		1.63	0.315	0.55	2.500
16	1217	Liromoba Town to Bopu Tri junction via Lirum road.	5.50		5.50			5.500
17	1218	Wak-Yomcha Road to Teregeku via Bipi village road.	0.67	0.67				0.670
18	1219	Wak-Yomcha Road to Pokto I.V. School road.	0.32	0.32				0.320
19	1220	Town Tinali to PWD Sub-Division office road.	1.085	0.205		0.88		1.085
20	1221	Medical Complex Road.	0.20				0.20	0.200
21	1222	Helipad Road.	0.444				0.44	0.444
22	1223	Approach Road to AE Residence.	0.08				0.08	0.080
23	1224	Kapen connecting PWD complex Sika Bridge road.	1.195		1.195			1.195
24	1225	School Road.	0.663		0.443		0.22	0.663
25	1226	Bazar Lower Line Road.	0.20		0.20			0.200
26	1227	Road from VKV School to Bopu Tri Junction.	0.36		0.36			0.360
27	1228	Fasting Center Road.	1.34	1.34				1.340
28	1229	Sika River Bank Colony road.	0.33	0.33				0.330

Sl. No.	ODR Sl. No.	Name of Road	Proposed length (in km)	Existing Road length as on 31.03.2020				
				Earthen	WBM/WMM	BT	CC	Total
1	2	3	4	5	6	7	8	9
<b>Kamba Township road</b>								
29	1230	BRO SH to ADC office Complex road.	1.20			0.55	0.65	1.200
30	1231	Police Station to Nyorlek village road.	0.90	0.55			0.35	0.900
31	1232	BRO SH to Kambu Bridge road.	2.50		1.393		1.11	2.500
32	1233	Govt. College Kamki Road.	2.50			2.50		2.500
33	1234	BRO SH to HS School complex.	0.50				0.50	0.500
34	1235	Medical Colony to ADC Complex road.	1.00	1.00				1.000
35	1236	BRO SH to Karga village.	1.00	1.00				1.000
36	1237	Relience Complex to Diet Complex road.	1.00	1.00				1.000
37	1238	Kambu Bridge to Tourist Lodge Complex road.	1.20	1.20				1.200
<b>Darak Township road</b>								
38	1239	Market Road.	0.75			0.75		0.750
39	1240	Lower Colony Road.	0.90	0.3			0.60	0.900
40	1241	Road from Medical to Sijir Raksap Bridge Point.	0.50		0.38		0.12	0.500
41		Yomcha-Ragi Doke Road.	23.00	15.80				15.800
42		Darak -Belo-Yomcha Road.	30.00		10.86	10.00	1.14	22.000
43		Liromoba to Luchi road.	25.00	10.00				10.000
44		Road from Esse Kerte and Taloh village to Tai-Liromoba road ( up to Bridge Point).	0.80		0.80			0.800
45		Road from Wak-Liromoba Road to Kadai village.	4.00		4.00			4.000



Sl. No.	ODR Sl. No.	Name of Road	Proposed length (in km)	Existing Road length as on 31.03.2020				
				Earthen	WBM/WMM	BT	CC	Total
1	2	3	4	5	6	7	8	9
46		Approach road to Gangkak village.	0.80		0.80			0.800
47		Road from Rikpu Ronya to Sari Likar.	1.20	1.15			0.05	1.200
48		Approach road to Jeggar village.	0.75	0.75				0.750
49		Approach road to Daba Gamlin.	0.85	0.85				0.850
51		Road from Pokto to Moya Ronya.	15.00	3.50				3.500
52		Road from Tai-Liromoba to Ese-Lipu village.	1.28	0.86			0.42	1.280
53		Road from Liromoba Town to Teregeku.	2.00		1.51		0.49	2.000
54		Approach Road to ADC and PWD Staff Qtr.	0.14	0.04			0.10	0.140
55		Road from Bipi Community hall to Biri village.	1.00					0.00
56		Road from Bole village to Ligok Kayi village.	15.00					0.00
57		Darak-Belo Road to Boje Kige village.	1.50	1.50				1.50
58		Road from Tai-Liromoba road to Ese Kerte and Ese Taloh village.	2.00					0.00
59		Road from Ese Kerte to Yordo village.	3.00					0.00
60		Road from Tai-Liromoba road to Ese-Lipu village.	1.28					0.00
61		Road from Ese-Lipu to Ratak Gamlin village.	5.00					0.00
62		Road from Kayi village to Toboyobo.	25.00					0.00
63		Road from Tai-Liromoba road to Ese-Tamen village.	0.50					0.00
64		Road from Tapiyor to PWD Division office.	1.50					0.00

Sl. No.	ODR Sl. No.	Name of Road	Proposed length (in km)	Existing Road length as on 31.03.2020				
				Earthen	WBM/WMM	BT	CC	Total
1	2	3	4	5	6	7	8	9
<b>TOTAL under YOMCHA DIVISION</b>			<b>220.07</b>	<b>55.10</b>	<b>30.67</b>	<b>30.06</b>	<b>7.87</b>	<b>123.69</b>
<b>PWD AALO CIVIL CIRCLE</b>								
<b>AALO DIVISION</b>								
1	1243	Approach road fro BRTF Road to Bushi Hamlet to Higi Bagra village.	1.00	1.00	-	-	-	1.00
2	1253	Sipu Puyi to Darka road.	5.00	-	5.00	-	-	5.00
3	1316	Siyom colony road.	1.50	-	-	1.50	-	1.50
4	1317	Upper Colony road.	3.00	-	-	3.00	-	3.00
5	1320	APP colony road.	0.80	-	-	0.80	-	0.80
6	1321	Sipu Colony road.	4.60	-	-	4.60	-	4.60
7	1322	RWD Colony road.	2.00	-	-	2.00	-	2.00
8	1326	New Market area road.	1.50	1.00	-	0.50	-	1.50
9	1326	Old Market area road.	1.60	-	-	1.60	-	1.60
10	1327	Puakgumin area road.	1.20	-	-	1.20	-	1.20
11	1332	Road from BRTF road to Hissam.	0.50	0.50	-	-	-	0.50
12	1341	Road from Nyorak PMGSY road to Kodum-Nikte CO HQ.	6.50	-	5.00	1.50	-	6.50
13	1345	Road from Nyorak to Rime.	9.00	-	-	9.00	-	9.00
14	1346	RLR from Wak to Ragyi via Pera.	2.50	2.50	-	-	-	2.50
15	1347	Road from Bene (BRTF) to Kugi Moli via Lene village.	2.50	2.50	-	-	-	2.50
16	1348	Approach road from BRTF road to Bene bridge.	1.30	-	-	1.30	-	1.30
17	1349	Road from PHED SE office to Bene Middle School.	1.00	-	-	1.00	-	1.00
18	1349	Aalo Mechuka road to Bene village.	0.70	-	-	0.70	-	0.70
19	1350	Aalo Mechuka road to Paya bridge.	1.27	-	-	1.27	-	1.27
20	1353	NH 229 to Doyor village road.	1.30	0.63	-	-	0.67	1.30
21	1354	Darka to Balek road.	3.00	3.00	-	-	-	3.00
22	1355	Road from Darka to Hill Kamyi.	3.00	3.00	-	-	-	3.00

Sl. No.	ODR Sl. No.	Name of Road	Proposed length (in km)	Existing Road length as on 31.03.2020				
				Earthen	WBM/WMM	BT	CC	Total
1	2	3	4	5	6	7	8	9
23	1356	Road from NH-229 at R.K.Mission to Gane area to (Hiri Kamdi).	2.50	2.48	-	-	0.02	2.50
24	1357	Internal road of Darka village.	2.50	-	-	2.29	0.21	2.50
25	1359	Road from Lipu Bagara to Jeye Bagra.	8.00	8.00	-	-	-	8.00
26	1361	Road from Yigi kaum to Nikte.	8.00	8.00	-	-	-	8.00
27	1371	NH 229 to Madi village.	1.00	-	-	1.00	-	1.00
28	1372	Road from Pobdi village to Kampu.	1.49	1.49	-	-	-	1.49
29	1373	Road from Ragyi village to Pisam.	0.60	0.60	-	-	-	0.60
30	1384	NH 229 to Biru village.	1.00	-	-	1.00	-	1.00
31		Road from Aalo Kombo Tadin to VKV, Jirdin.	2.15	-	-	2.00	0.15	2.15
32		Road from Aalo Kombo Tadin to JNV School -Nyumne Padum area.	0.70	-	-	0.70	-	0.70
33		Link road from Amtum (ITBP 3rd Gate) to Sipu Puyi Darka Road via Amtum area.	2.65	1.34	1.06	-	0.25	2.65
34		Kombo Tadin road to Ladki area road.	2.00	1.62	-	-	0.38	2.00
35		Hydel to Raglam road.	4.00	-	0.20	3.80	-	4.00
36		Pakam-II PMGSY road to Temro area.	1.10	-	-	1.10	-	1.10
37		5 MTN Brigade to Dego village.	1.00	-	-	1.00	-	1.00
38		BRTF Canteen to Mebbu Bogdo road.	1.10	-	-	1.10	-	1.10
39		Road from Pakam Tinali to Hydel.	3.00	-	-	3.00	-	3.00
40		Road at Old and New market Aalo.	0.20	-	-	-	0.20	0.20
41		Industry road to Likputu.	1.30	-	0.30	1.00	-	1.30
42		Road from ITBP Check gate point APP BN.	2.80	-	-	2.80	-	2.80
43		Road from Co-operative Tinali to Gour Hill.	5.00	-	-	4.87	0.13	5.00
44		Road from Police station Tinali to TCP gate.	3.00	-	-	-	3.00	3.00

Sl. No.	ODR Sl. No.	Name of Road	Proposed length (in km)	Existing Road length as on 31.03.2020				
				Earthen	WBM/WMM	BT	CC	Total
1	2	3	4	5	6	7	8	9
45		Road from Guminagar to Bal Bharti school Via Gaur Hill and Hospital.	2.15	-	-	-	2.15	2.15
46		Road from Hospital to Police Station via BSNL.	0.45	-	-	-	0.45	0.45
47		Road from BRTF road via RWD office to I.B.	0.30	-	-		0.30	0.30
48		Road from BRTF road to Army area.	1.50	-	-	1.50	-	1.50
49		Road from ITBP Check gate point to Pakam.	2.00	-	-	2.00	-	2.00
50		Road from RWD colony road to Sipu Puyi.	1.50	-	-	1.50	-	1.50
51		Road from Co-Operative point APP Junction.	0.80	-	-	0.80	-	0.80
53		Road from BRTF road to Wak village	0.10	-	-	-	0.10	0.10
54		Road from 1 Km point on Gour Hill to Gute Gamte.	2.00	1.00	1.00	-	-	2.00
55		Logum Jini to Mobuk.	1.50	-	-	1.50	-	1.50
56		Road from Eyi village to Igo camp area.	1.35	-	1.35	-	-	1.35
57		NH-229 road to Logum village.	0.80	-	-	0.80	-	0.80
58		NH-229 to Doji-Jeku village.	0.70	-	-	-	0.70	0.70
59		NH-229 to CO Hq. Bagra.	0.60	-	-	0.31	0.29	0.60
60		Approach road to Bogtak village from NH-229 .	0.28	-	-	0.08	0.20	0.28
61		Road from Jirdin Trijunction to Tarsu Mobuk and to JNV School Aalo.	1.52	-	0.76	-	0.76	1.52
62		Road from Jirdin Tri-Junction to VKV School.	2.00	-	0.40	0.86	0.74	2.00
63		Road at Upper Colony.	0.68	-	-	-	0.68	0.68
64		Road from Draka village Rigo Jimmer.	7.00	7.00	-	-	-	7.00
65		Approach road at Lipu Bagra village and Jeyi Bagra village.	0.68		0.68	-	-	0.68
66		Approach road from old Rime to Jime area.	1.59	1.59	-	-	-	1.59
67		Lipu Bagra to Moli village.	2.80	2.80	-	-	-	2.80

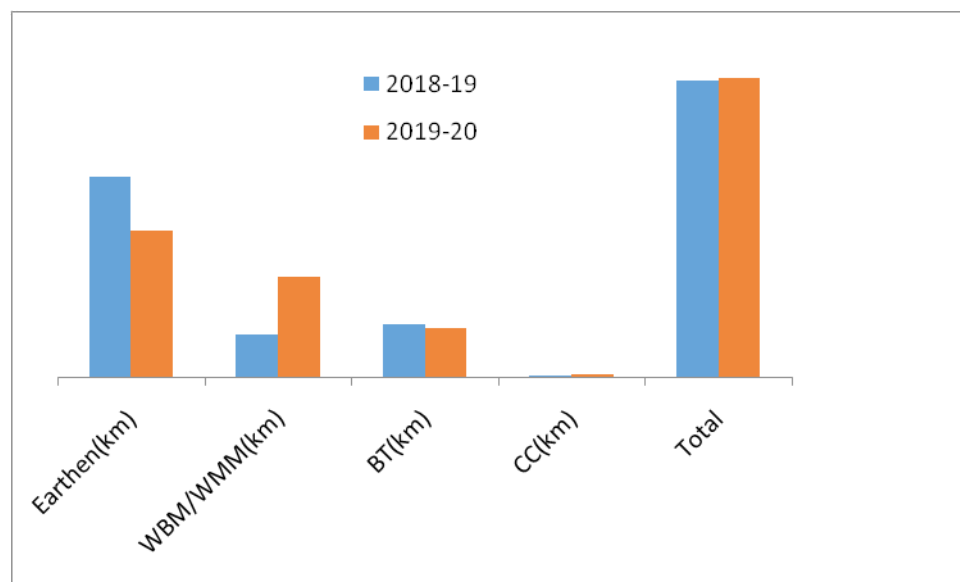
Sl. No.	ODR Sl. No.	Name of Road	Proposed length (in km)	Existing Road length as on 31.03.2020				
				Earthen	WBM/WMM	BT	CC	Total
1	2	3	4	5	6	7	8	9
68		NH 229 to Govt. ME School, Angu.	1.00	0.00	-	1.00	-	1.00
69		Nyorak Rime road to Todu (Hijum) Rime.	1.00	1.00	-	-	-	1.00
70		NH 229 to Yamko Bagra.	2.00	2.00	-	-	-	2.00
71		Aalo Mechuka road to Wak village.	0.70	-	-	0.70	-	0.70
72		Road from NH 229 to Takpu village.	1.00	1.00	-		-	1.00
73		Wak-Liromoba Road (Wak-Sikosi Road).	27.00	-	-	27.00	-	27.00
74		Road from Nigmoi to Aalo.	3.90	-	1.47	-	-	1.47
76		Approach road to Gida area of Yigi Kaum village.	0.69	0.69	-	-	-	0.69
77		Approach road to Takpu village.	1.00	-	1.00	-	-	1.00
<b>TOTAL under AALO DIVISION</b>			<b>180.45</b>	<b>54.74</b>	<b>18.22</b>	<b>93.68</b>	<b>11.38</b>	<b>178.02</b>
<b>GRAND TOTAL under WEST SIANG DISTRICT</b>			<b>400.52</b>	<b>109.84</b>	<b>48.89</b>	<b>123.74</b>	<b>19.25</b>	<b>301.71</b>

## 15. SIANG

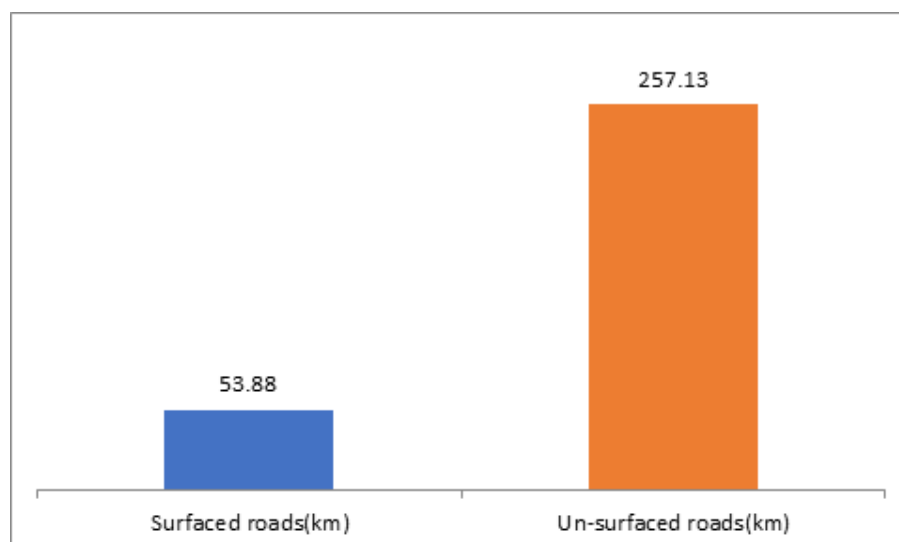
The status of road under PWD in Siang district in last one year is as below;

Period	Earthen(km)	WBM/WMM(km)	BT(km)	CC(km)	Total
2018-19	207.960	44.343	54.300	1.345	307.948
2019-20	152.800	104.330	50.790	3.090	311.010

There is a slight increment of 3.062km over the period of one year. There is a decrement in bituminous surface length. There is a slight increment in Cement concrete pavement road. The overall status of PWD roads in Siang District in last two years is highlighted in graph as below:



The comparison of surfaced and un-surfaced roads length during 2019-20 in Siang is highlighted in the form of graphs:



The list of roads maintained by PWD as on 31/03/2020 in Siang District is as below;

Sl No	ODR Sl No	Name of Road	Proposed length (in km)	Existing Road Length as on 31/03/2020				
				Earthen	WBM / WMM	BT	CC	Total
1	2	3	4	5	6	7	8	9
		<b>PWD BOLENG CIVIL CIRCLE</b>						
		<b>RUMGONG DIVISION</b>						
1	1453	Patum-Rumgong-Boleng Road.	43.00	0.35	20.65	22.00		43.00
2	1454	Rakbung-Begging Road.	5.00	0.00				0.00
3	1455	Siyom-Bogne-1 Road.	2.00	1.20				1.20
4	1456	Molom-Bingung Road.	3.00	0.00				0.00
5	1457	Kale-Pigo-Bogne 1 Road.	1.00	0.00				0.00
6	1458	Paksing Bridge-Mega Road.	15.00	1.00	12.00	2.00		15.00
7	1459	Township Road at Jomlo Circle HQ.	1.00	1.00				1.00
8	1460	BRTF Road to Power House.	0.30				0.30	0.30
9	1461	RWD Colony to Milong Colony.	0.32		0.32			0.32
10	1462	RWD Colony to Medical Colony.	0.09			0.09		0.09
11	1463	PWD Complex to ITBP Complex.	0.12				0.12	0.12
12	1464	BRTF Road to Prayer Centre.	0.50	0.50				0.50
13	1465	BRTF Road to PHE Office via Govt. HSS Kaying.	0.33	0.33				0.33
14	1466	Football Ground to Boys Hostel Road.	0.21		0.21			0.21
15	1467	Football Ground to Tanyo Nyigang Residence.	0.19		0.19			0.19
16	1468	Football Ground to RWD Colony.	0.09		0.09			0.09
17	1469	Siker Colony to WRC Field Kaying Road.	0.36					0.00
18	1470	BRTF Road to Mulung WRC field Road.	0.20					0.00
19	1471	BRTF Road to BSNL Tower Road.	0.20					0.00
20	1472	Football Ground to Officer Complex Road.	0.20		0.20			0.20

Sl No	ODR Sl No	Name of Road	Proposed length (in km)	Existing Road Length as on 31/03/2020				
				Earthen	WBM / WMM	BT	CC	Total
1	2	3	4	5	6	7	8	9
21	1473	BRTF Road to PWD Complex Road.	1.90	1.78		0.12		1.90
22	1474	BRTF Road to Lobu Nagar.	0.39		0.39			0.39
23	1475	Rakbung-Lorging-Damda Road.	10.00	10.00				10.00
24	1476	Road from Siyom to Bogne-2.	2.00	2.00				2.00
25	1477	Road from Jomo to Bingung.	10.00	0.00				0.00
26	1478	Road from Molom to Yosing.	18.00	10.00				10.00
27	1479	Rungong Township Road.	7.00		4.50	2.50		7.00
28	1480	BRTF Road to Kerang Bridge Point-1.	0.50		0.30			0.30
29	1481	Road from Holor to Bine.	4.00	2.00				2.00
30	1482	Patum-Rungong PWD Road to Mori Yorbey Horticulture Garden.	4.00	4.00				4.00
31	1483	Patum to Jomlo Mobuk CO HQ.	8.00	2.00	2.00	4.00		8.00
32	1484	PMGSY Road to Beging.	4.00	4.00				4.00
33	1485	Kale Pigo-Bogne-2 Road.	2.50					0.00
34	1486	Molo to Mechung road.	2.50		2.50			2.50
35	1487	Kale-Pigo to Rebo road.	1.00	0.30				0.30
36	1488	BRTF Road to Kerang Bridge Point-2 road.	0.50	0.50				0.50
37	1489	BRTF Road to Kaying village.	1.00	0.65			0.35	1.00
38	1490	Mori to Pune Rao Area road.	3.00	0.50				0.50
39	1491	PMGSY Road to Amtum village.	1.00	0.00	1.00			1.00
40	1492	Internal Road of Patum village.	0.50	0.50				0.50
41		PMGSY Road to Upper Part of Jomlo Bari village.	0.30	0.30				0.30
42		Internal Road of Jomlo Farm.	4.40	0.40				0.40
43		Road from Molom to Bogne.	23.00	0.00				0.00



Sl No	ODR Sl No	Name of Road	Proposed length (in km)	Existing Road Length as on 31/03/2020				
				Earthen	WBM / WMM	BT	CC	Total
1	2	3	4	5	6	7	8	9
44		Rumgong Yogong Road to Kigong Area	1.00	1.00				1.00
45		BRTF to Paksing Bridge.	0.28				0.28	0.28
46		Road from Mega to Gateh-Gaseng.	45.00					0.00
		<b>TOTAL under RUMGONG DIVISION</b>	<b>228.88</b>	<b>44.31</b>	<b>44.35</b>	<b>30.71</b>	<b>1.05</b>	<b>120.42</b>
		<b>PWD BOLENG CIVIL CIRCLE</b>						
		<b>BOLENG DIVISION</b>						
1	1493	Boleng Rumgong Road.	12.00	0.00	10.92	0.00	1.08	12.00
2	1495	BRTF Road to Pegibote road.	5.00		5.00	0.00	0.00	5.00
3	1504	Boleng-Sine(Hinggeng) road.	10.00	10.00		0.00	0.00	10.00
4	1503	Road from Yembung-Yemsing road to Tarak.	35.00	3.97	0.00	11.83	0.00	15.80
5	1502	Yemsing to Mirem-Ledum via old Missing.	40.00	0.10	14.50	0.00	0.00	14.60
6	1525	Nugong bridge point to Karo village.	14.00	3.90	0.00	0.00	0.00	3.90
7	1518	Parong-Bomkong-Pareng road.	16.00	0.50	0.00	0.00	0.00	0.50
8	1505	Boleng Lorging Damda road.	25.00	2.92	0.00	0.00	0.00	2.92
9	1507	Yemsing to Tadin road.	25.00	2.40	0.00	0.00	0.00	2.40
10	1497	Boleng Township Road.	12.50	2.00	3.65	5.95	0.90	12.50
11	1500	Pangin Township Road.	10.45	2.50	5.95	2.00		10.45
12	1508	Pegibote Township Road.	7.50	4.20	1.30	0.00	0.00	5.50
13	1509	Rebo Perging Township Road.	5.00	3.60	1.40	0.00	0.00	5.00
14	1510	Kebang Township road	2.60	0.00	2.60	0.00	0.00	2.60
15	1517	Sangam to Komsing bridge.	1.00	0.00	1.00	0.00	0.00	1.00
16	1512	Kabung bridge to Yingku village.	6.00	6.00	0.00	0.00	0.00	6.00
17	1516	Riga to Quarry road.	4.00	3.84	0.16	0.00	0.00	4.00
18	1521	Parong to Yile road.	1.00	1.00	0.00	0.00	0.00	1.00
19	1522	Rengo village to Simang river road.	2.00	2.00	0.00	0.00	0.00	2.00
20		Parong to Pegibote Road.	16.00	5.36	0.00	0.00	0.00	5.36

Sl No	ODR Sl No	Name of Road	Proposed length (in km)	Existing Road Length as on 31/03/2020				
				Earthen	WBM / WMM	BT	CC	Total
1	2	3	4	5	6	7	8	9
21		Road for Siang District Hq at Rengo.	10.00	3.00	0.00	0.00	0.00	3.00
22		Dosing -Pareng-Yibuk-Ligging Road.	33.75	22.89	10.50	0.30	0.06	33.75
23		Yeksi-Damda-Lorging Road.	15.00	9.50	3.00	0.00	0.00	12.50
24		Sangam to Siyom Quarry road.	1.20	0.00		0.00	0.00	0.00
25		Simang quarry road.	1.00	1.00	0.00	0.00	0.00	1.00
26		Approach road to Gaaying WRC Field.	3.00	2.00	0.00	0.00	0.00	2.00
27		Perang to Nugong bridge road.	1.90	0.60	0.00	0.00	0.00	0.60
28		Approach road to Kaying WRC field.	1.80	0.50	0.00	0.00	0.00	0.50
29		Approach road to Degong WRC Field in Yemsing area.	2.31	2.31	0.00	0.00	0.00	2.31
30		Approach road from Rottung to Damuk area.	1.50	0.00	0.00	0.00	0.00	0.00
31		Approch road from Lampang to Koreng village.	4.00	0.00	0.00	0.00	0.00	0.00
32		Lampang to Mooyo road.	1.50	0.00	0.00	0.00	0.00	0.00
33		Pegibote to Riga road.	5.00	1.20	0.00	0.00	0.00	1.20
34		Road from BRTF to Riga.	4.00	3.50	0.00	0.00	0.00	3.50
35		Road from BRTF Road to Begging FSB.	2.00	2.00	0.00	0.00	0.00	2.00
36		NH-13 to Koreng village.	0.27	0.27	0.00	0.00	0.00	0.27
37		Quarry road at Yembung.	0.28	0.28	0.00	0.00	0.00	0.28
38		Sideng at Babuk road.	0.07	0.07	0.00	0.00	0.00	0.07
39		Sitang to Modi road.	16.00	0.40	0.00	0.00	0.00	0.40
40		Pangin to Urak road.	6.00	3.00	0.00	0.00	0.00	3.00
41		Yembung to Hemi road.	0.81	0.81	0.00	0.00	0.00	0.81
42		Gandhi village to Rasing foot suspension bridge.	0.87	0.87	0.00	0.00	0.00	0.87
43		Boleng-Riga Road.	30.00					0.00
44		Lower Ring Road in Boleng town(Simang bridge-Mopit FSB-Raabung).	6.00					0.00

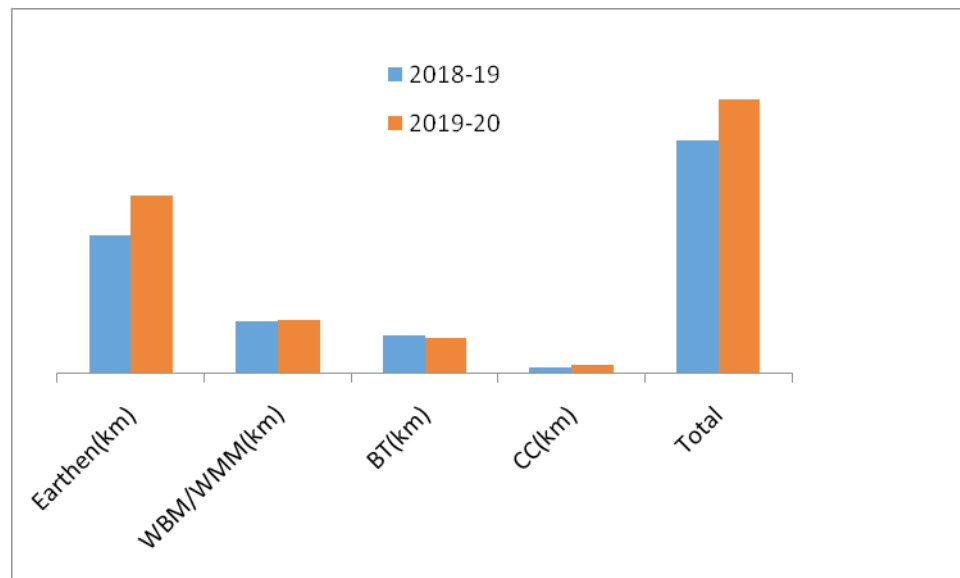
Sl No	ODR Sl No	Name of Road	Proposed length (in km)	Existing Road Length as on 31/03/2020				
				Earthen	WBM / WMM	BT	CC	Total
1	2	3	4	5	6	7	8	9
45		Road from Nugong Bridge to Mopoit.	18.00					0.00
46		Peggi-Bote to Siku road.	20.00					0.00
47		Yibuk-Lissing-Messing village.	20.00					0.00
		<b>TOTAL under BOLENG DIVISION</b>	<b>456.31</b>	<b>108.49</b>	<b>59.98</b>	<b>20.08</b>	<b>2.04</b>	<b>190.59</b>
		<b>GRAND TOTAL under SIANG DISTRICT</b>	<b>685.19</b>	<b>152.80</b>	<b>104.33</b>	<b>50.79</b>	<b>3.09</b>	<b>311.01</b>

## 16. UPPER SIANG

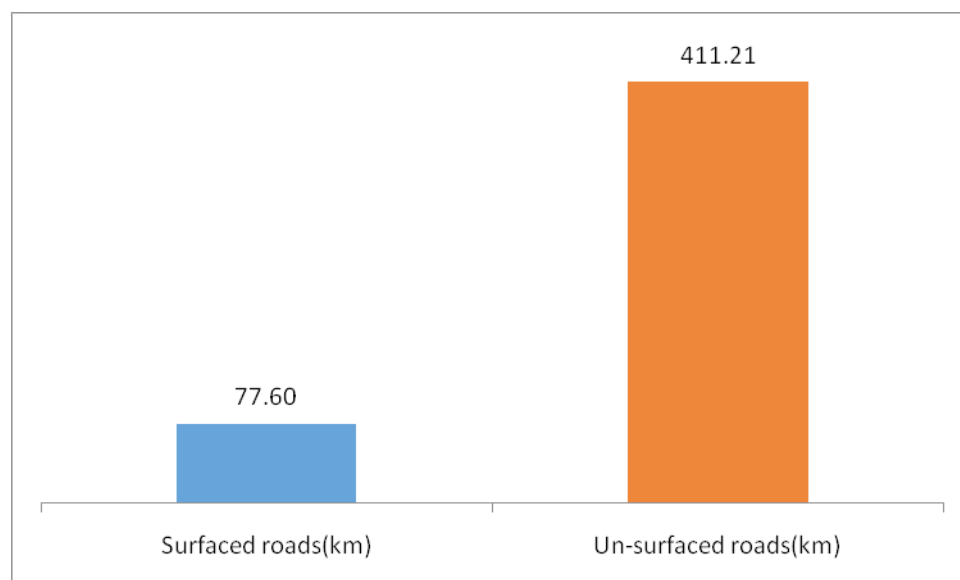
The status of road under PWD in Upper Siang district in last one year is as below;

Period	Earthen(km)	WBM/WMM(km)	BT(km)	CC(km)	Total
2018-19	246.973	91.573	67.791	9.004	415.341
2019-20	317.090	94.120	63.140	14.460	488.810

There is an increment of 73.469km over the period of one year. There is a slight decrement in bituminous surface length. There is a slight increment in Cement concrete pavement road upto 60%. The overall status of PWD roads in Upper Siang District in last two years is highlighted in graph as below:



The comparison of surfaced and un-surfaced roads length during 2019-20 in Upper Siang is highlighted in the form of graphs:



The list of roads maintained by PWD as on 31/03/2020 in Upper Siang District is as below;

Sl. No	ODR Sl. No.	Name of road	Proposed length (in km)	Existing Road length as on 31.03.2020				
				Earthen	WBM/WMM	BT	CC	Total
1	2	3	4	5	6	7	8	9
		<b>PWD BOLENG CIVIL CIRCLE</b>						
		<b>YINGKIONG DIVISION</b>						
1	1526	Yingkiong-Gette-Pugging-Likor-Palling road.	68.00	27.00	34.58	5.00	-	66.58
2	1527	12 Km point YKG Along BRTF road on left bank to BRTF road R/Bank via Nubo bridge.	8.00	-	-	8.00	-	8.00
3	1528	Road from Yingkiong to Ramsing via. Gandhi bridge.	7.90	0.65	5.15	2.10	-	7.90
4	1529	Approach road to Kodak bridge from Tuting-Gelling BRTF road (both bank).	8.87	5.34	1.05	1.97	0.51	8.87
5	1530	Approach road to proposed polytechnic site at Yingkiong.	3.20	-	-	2.86	-	2.86
6	1531	Yingkiong-Damroh road linking simong village 8Km Point.	2.00		-	0.15	1.85	2.00
7	1532	Yingkiong-Damroh road linking at 15 Km.	5.00	0.20	4.50	0.30	-	5.00
8	1533	Road from Sarkam point to Singha via Eko Dumping.	125.00	4.05	-	-	-	4.05
9	1534	Gobuk to Yikle road.	3.00	0.50	2.50	--	-	3.00
10	1535	Approach road to Gobuk village.	1.00	0.82	-	0.18	-	1.00
11	1536	Simong to Singha road.	15.00	8.00	0.70	--	-	8.70
12	1537	Jengging to Pegging Bote via Siku(Riga).	47.00	7.70	--	--	-	7.70
13	1538	Jengging to Deki road.	42.00	34.80	--	--	-	34.80
14	1539	Road from Janbo village to EDN and Medical complex.	2.00	0.26	--	--	-	0.26
15	1540	Road to Halleng village.	2.00		-	-	1.25	1.25
16	1541	BRTF road to Dere School at Bomdo village.	2.00	0.50	--	--	-	0.50
17	1542	Jido to Angging road.	10.00	7.35	--	--	-	7.35
18	1543	Mossing to Likor attaching Palling HQ.	3.20	3.20	--	--	-	3.20
19	1544	Ngaming to Kugging road.	5.00	5.00	--	--	-	5.00
20	1545	Kugging to Nyering.	5.00	2.51	--	--	-	2.51

Sl. No	ODR Sl. No.	Name of road	Proposed length (in km)	Existing Road length as on 31.03.2020				
				Earthen	WBM/WMM	BT	CC	Total
1	2	3	4	5	6	7	8	9
21	1546	BRTF to Chanduk road.	15.00	1.16	--	--	-	1.16
22	1548	Road from Bimik to Komkar.	25.00	6.50	--	--	-	6.50
23	1549	Approach road to Gompa.	1.30	1.30	-	-	-	1.30
24	1550	Approach road from PWD road to community hall at Pubuk.	0.22	0.22	-	-	-	0.22
25	1551	Tinomoka to Okta road.	10.00	6.02	-	-	-	6.02
26	1552	Marmong Janbo road.	3.00	2.20	-	-	-	2.20
27	1553	Bomdo Nyering road.	10.00	2.21	-	-	-	2.21
28	1554	BRTF road to Karko.	1.60	1.60	-	-	-	1.60
29	1555	Road from Mossing village.	7.00	3.90	-	-	-	3.90
30	1556	Approach road to Norbuling village.	2.80	0.30	2.50	-	-	2.80
31	1557	BRTF road to Rane Noti.	2.00	2.10	-	-	-	2.10
32	1560	BRTF road to Donyi Polo Mandir under Jengging.	1.00	0.85				0.85
33	1547	Gelling Township road.	15.00	1.00	-	-	-	1.00
34	1558	Yingkiong Township road.	25.00	4.87	5.02	9.91	3.78	23.58
35	1559	Jengging Township road.	10.50	3.51	0.96	8.66	0.28	13.41
36	1561	Tuting Township road.	21.00	10.30	1.39	2.99	4.29	18.97
37	1562	Migging Township road.	2.00	0.78	0.46	0.76	-	2.00
38	1563	Palling Township road.	3.00	1.73	-	-	-	1.73
39		Approach road to Nying Fish culture.	0.37	-	0.37	-	-	0.37
40		Road from NH-513 near Simong village to BRTF road at 12Km point of Yingkiong-Along road.	8.87	6.37	-	-	2.50	8.87
41		Road from BRTF road to RWD colony.	0.89			0.89		0.89
		<b>TOTAL under YINGKIONG DIVISION</b>	<b>530.72</b>	<b>164.79</b>	<b>59.18</b>	<b>43.76</b>	<b>14.46</b>	<b>282.19</b>
		<b>PWD BOLENG CIVIL CIRCLE</b>						
		<b>MARIYANG DIVISION</b>						
1	1564	Road from Padu at NH-513 to Katan.	13.00	10.50	2.50	-	-	13.00
2	1565	Road from Geku to Mariyang.	32.00	32.00	-	-	-	32.00
3	1566	Road from TAH (Pasi Tinali) to Mopom Circle HQ.	0.90	0.90	-	-	-	0.90

Sl. No	ODR Sl. No.	Name of road	Proposed length (in km)	Existing Road length as on 31.03.2020				
				Earthen	WBM/WMM	BT	CC	Total
1	2	3	4	5	6	7	8	9
4	1567	Road from Tourist camp to Yoying WRC Mariyang.	2.50	0.42	-	-	-	0.42
5	1568	Geying township road.	3.00	3.00	-	-	-	3.00
6	1569	Road from Katan to Reglat bridge point via Pongging.	35.00	32.63	2.37	-	-	35.00
7	1570	Road from Katan to connect Mariyang A/Centre via Erying Agriculture field.	7.27	7.27	-	-	-	7.27
8	1571	Mariyang Township Road.	14.91	-	5.20	9.71	-	14.91
9	1572	Mopom Township road.	3.00	0.52	1.51	-	-	2.03
10	1573	Katan Township Road.	3.00	1.77	1.23	-	-	3.00
11	1574	Geku Township Road.	11.00	-	1.33	9.67	-	11.00
12	1575	Road from Komkar to connect YKG-MRG road.	3.00	3.00	-	-	-	3.00
13	1576	Millang-Dalbing Road.	18.00	8.50	-	-	-	8.50
14	1577	Sikko-Bine Road.	3.24	3.24	-	-	-	3.24
15	1578	Along-Yingkiong BRTF road to Bumring/Yoopang.	6.80	6.80	-	-	-	6.80
16	1579	Komkar to Lagru road.	21.00	-	5.50	-	-	5.50
17	1580	Road from NH-513 at Reglat to Pongging village via FSB over river Yamne.	12.00	5.00	-	-	-	5.00
18	1581	Approach road from Geku-Sumsing-Sibum road to Jomoh village.	0.20	-	0.20	-	-	0.20
19	1582	Road from Komkar to Siang river.	1.86	1.12	-	-	-	1.12
20	1583	Road from Piryng WRC field to Silli village to Pasighat-Mariyang road at Silli.	0.45	0.45	-	-	-	0.45
21	1584	Pasighat-Mariyang road to Rabuk.	1.00	-	1.00	-	-	1.00
22	1585	Road from Libar at PDM road to Moi-Sitong Yamne river.	2.10	-	2.10	-	-	2.10
23	1586	Road from Lasung area to Govt. Primary School Sizer Komkar village via Pani area.	0.75	0.75	-	-	-	0.75
24	1587	Road from Peram village to Geku-Katan road.	1.00	1.00	-	-	-	1.00

Sl. No	ODR Sl. No.	Name of road	Proposed length (in km)	Existing Road length as on 31.03.2020				
				Earthen	WBM/WMM	BT	CC	Total
1	2	3	4	5	6	7	8	9
25	1588	Approach road from Katan (Tri junction) of Geku-Katan road to Girls Residential School at Katan.	0.20	0.20	-	-	-	0.20
26	1589	Road from Sumsing village to Bone Agriculture field.	2.50	2.50	-	-	-	2.50
27	1590	Road from PMGSY (RWD) road to Mongku Dere at Geku.	0.30	0.30	-	-	-	0.30
28	1591	Road from Pasighat-Yingkiong road near Siyat turning point to Moi-Sitong at Yamne.	1.50	1.50	-	-	-	1.50
29	1592	Road from Sikko-Bine to Sibuk village(Adipasi).	1.00	1.00	-	-	-	1.00
30	1593	Road from Katan-Mariyang PWD road to Bogang river via Uyu-Millong Agriculture field.	1.00	1.00	-	-	-	1.00
31	1594	Road from Geku to Komkar village via Ligong Agri. Fields.	3.00	3.00	-	-	-	3.00
32	1595	Road from Geku-Katan PMGSY road to Bogne Agri. Fields at Sumsing village.	1.80	1.80	-	-	-	1.80
33	1596	Road from Katan Padu road to Parak quarry.	1.00	1.00	-	-	-	1.00
34	1597	Road from Geku-Katan PMGSY Road (Mindi-Yorbe) to Nyoying/Kobak area.	2.52	2.52	-	-	-	2.52
35	1598	Road from Geku-Katan PMGSY Road to Rango Yorbe, Sika-Dine village, Geku.	0.27	0.27	-	-	-	0.27
36	1599	Road from Mariyang to Millang.	12.00	-	12.00	-	-	12.00
37	1600	Road from Kulung to Dalbing.	10.00	10.00	-	-	-	10.00
38	1601	Road from Mindi Yorbe to Yine WRC, Geku.	3.51	1.00	-	-	-	1.00
39	1602	Road from Peram to Ramku upper.	0.51	0.51	-	-	-	0.51
40	1603	Road from Sibum village to Riew village.	9.00	6.84	-	-	-	6.84
		<b>TOTAL under MARIYANG DIVISION</b>	<b>247.08</b>	<b>152.30</b>	<b>34.94</b>	<b>19.38</b>	<b>0.00</b>	<b>206.62</b>
		<b>GRAND TOTAL under UPPER SIANG DISTRICT</b>	<b>777.80</b>	<b>317.09</b>	<b>94.12</b>	<b>63.14</b>	<b>14.46</b>	<b>488.81</b>

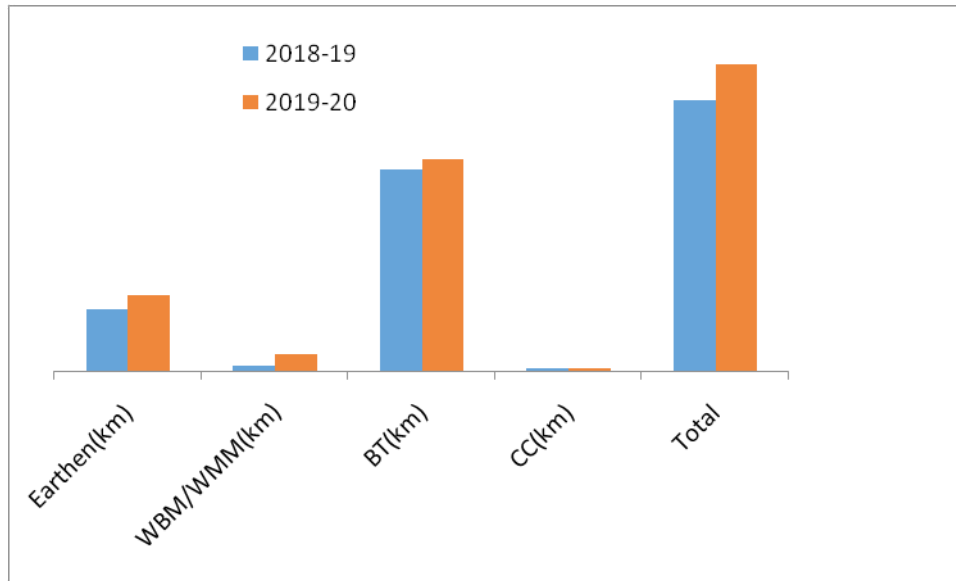


## 17. EAST SIANG

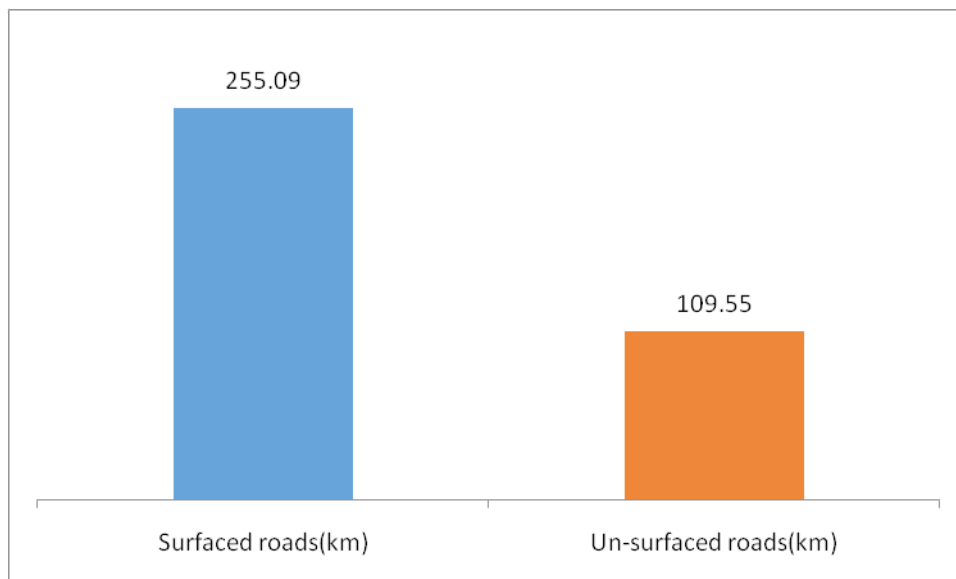
The status of road under PWD in East Siang district in last one year is as below;

Period	Earthen(km)	WBM/WMM(km)	BT(km)	CC(km)	Total
2018-19	72.600	6.000	240.150	2.860	321.610
2019-20	89.980	19.570	251.920	3.170	364.640

There is an increment of 43.03km over the period of one year. There is a slight increment in bituminous surface length and cement concrete pavement road. The overall status of PWD roads in East Siang District in last two years is highlighted in graph as below:



The comparison of surfaced and un-surfaced roads length during 2019-20 in East Siang is highlighted in the form of graphs:



The list of roads maintained by PWD as on 31/03/2020 in East Siang District is as below;

Sl. No.	ODR Sl. No.	Name of Road	Proposed length (in km)	Existing Road length as on 31/03/2020				
				Earthen	WBM/WMM	BT	CC	Total
1	2	3	4	5	6	7	8	9
		<b>PWD BOLENG CIVIL CIRCLE</b>						
		<b>PASIGHAT DIVISION</b>						
1	1604	Bazar Siang Guest-Medical Charali.	1.85	-	-	0.85	1.00	1.85
2	1605	Mirmir Charali-Siang Guest House Airport.	3.50	-	-	1.90	1.60	3.50
3	1606	Judical Jail-DC Office APST PLT road.	2.80	-	-	2.80	-	2.80
4	1607	Mirmir Tinali CCF office PLT road.	0.80	-	-	0.80	-	0.80
5	1608	Engo Takar Dere-D.Ering Middle School road.	0.50	-	-	0.50	-	0.50
6	1609	Outer Market ring road.	2.00	-	-	2.00	-	2.00
7	1610	Airport-Jarkang NH-515 road.	5.50	-	-	5.50	-	5.50
8	1611	NH 515-Jarkang road.	0.70	-	-	0.70	-	0.70
9	1612	NH-515-Industrial Area-Tourist Lodge road.	2.00	-	-	2.00	-	2.00
10	1614	PWD Store HS School NH-515.	0.51	-	-	0.51	-	0.51
11	1615	RFC to NH-515 road.	0.51	-	-	0.51	-	0.51
12	1616	WRD office-BSNL road.	1.50	-	-	1.50	-	1.50
13	1617	DC Office-Mirku-Deking PLTK.	3.00	-	-	3.00	-	3.00
14	1618	Mirmir charali-Balek-JNC-NH-515.	6.50	4.00	-	2.50	-	6.50
15	1619	NH-515 to DDSE road.	1.00	1.00	-	-	-	1.00
16	1620	GTC Paglek School (Sibo Colony) road.	3.50	3.50	-	-	-	3.50
17	1621	NH515 - JNC - University - Polytechnic road.	3.40	-	2.40	1.00	-	3.40
18	1622	Inner Market ring road.	1.00	-	-	1.00	-	1.00
19	1623	High Region road.	6.61	-	-	6.61	-	6.61
20	1624	Forest - NHPC-DDI road.	2.00	-	-	2.00	-	2.00
21	1625	Baskota road.	3.50	-	-	3.50	-	3.50
22	1626	Market road.	1.60	-	-	1.60	-	1.60
23	1627	Bus Station road.	0.50	-	-	0.50	-	0.50

Sl. No.	ODR Sl. No.	Name of Road	Proposed length (in km)	Existing Road length as on 31/03/2020				
				Earthen	WBM/WMM	BT	CC	Total
1	2	3	4	5	6	7	8	9
24	1628	PI Line-Sibo road.	3.50	3.00	-	0.50	-	3.50
25	1629	Gumin Nagar road.	9.30	9.30	-	-	-	9.30
26	1630	Approach road to Donyi Polo school (Talom Rukbo Nagar).	0.26	-	-	-	0.26	0.26
27	1631	NRL Depot - Siang Valley School road.	2.50	2.50	-	-	-	2.50
28	1632	Bihari Colony road.	1.50	1.50	-	-	-	1.50
29	1633	Mirku-Mirsam-Mirbuk-Diking road.	8.00	-	-	8.00	-	8.00
30	1634	NH515 - GTC road.	3.00	1.00	-	2.00	-	3.00
31	1635	JNC Lower & Upper Area road.	3.00	1.00	-	2.00	-	3.00
32	1636	NH-ADCOffice-NH-13, Mebo.	1.80	-	-	1.80	-	1.80
33	1637	Mebo Township road.	11.02	-	-	11.02	-	11.02
34	1638	Ruksin Township Road.	3.00	1.35	0.15	1.50	-	3.00
35	1639	Bilat Township Road.	3.00	-	-	3.00	-	3.00
36	1640	Sille Township Road.	4.00	2.49	0.70	0.50	0.31	4.00
37	1641	Pasighat Ledum Rema Camp.	40.00	-	7.00	33.00	-	40.00
38	1642	PLTK - Yagrung CO office.	3.00	2.00	-	1.00	-	3.00
39	1643	Mirem Mikong Jonai Road.	16.00	-	-	16.00	-	16.00
40	1644	Mebo Dholla road.	37.50	-	-	37.50	-	37.50
41	1645	Rani Oyiramghat road via Sika Tode - Jampani.	26.00	-	-	26.00	-	26.00
42	1646	Mebo - Patang Korong.	7.60	-	-	7.60	-	7.60
43	1647	Mebo Dholla to Sigar via Mottum and Raling village.	8.30	-	-	8.30	-	8.30
44	1648	Ngopok - Siluk road.	13.50	-	-	13.50	-	13.50
45	1649	Seram-Bijari road.	10.00	5.00	-	-	-	5.00
46	1650	Namsing village Internal road.	1.40	1.40	-	-	-	1.40
47	1651	Aohali village road.	1.10	-	-	1.10	-	1.10
48	1652	Mebo village road.	2.00	-	-	2.00	-	2.00
49	1653	Ngopok - Kiyit road.	1.40	-	-	1.40	-	1.40
50	1654	Mebo to Motum road.	5.90	-	-	5.90	-	5.90
51	1655	Balek Group village road.	6.50	0.50	-	6.00	-	6.50
52	1656	Ngorlung - Ralung Road.	2.50	1.50	-	1.00	-	2.50
53	1657	Ruksin village road.	2.00	0.98	1.02	-	-	2.00

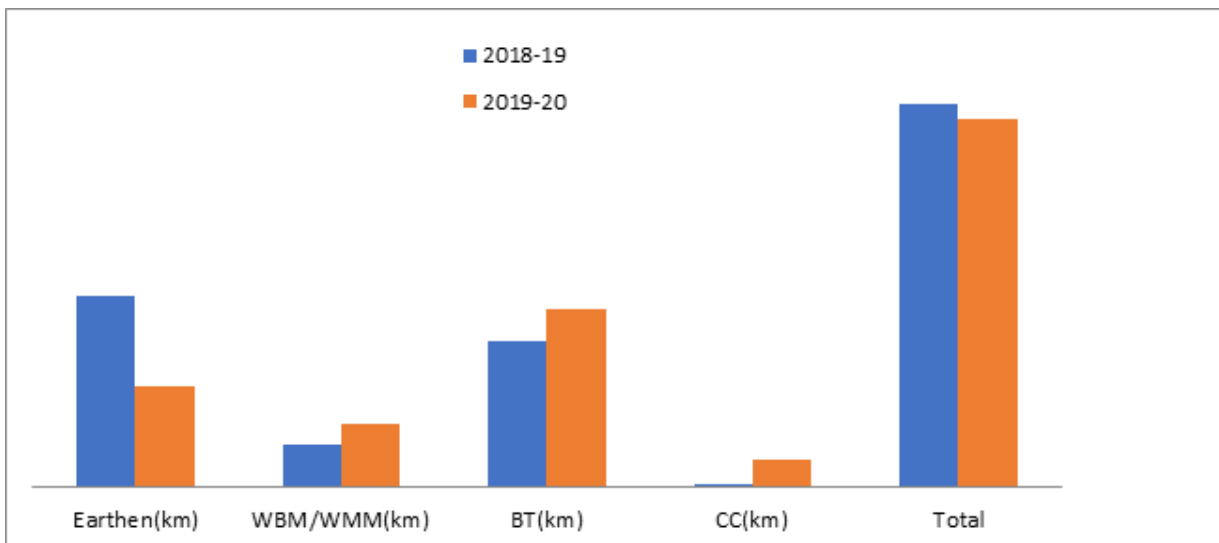
Sl. No.	ODR Sl. No.	Name of Road	Proposed length (in km)	Existing Road length as on 31/03/2020				
				Earthen	WBM/WMM	BT	CC	Total
1	2	3	4	5	6	7	8	9
54	1658	Debing village road.	2.50	2.50	-	-	-	2.50
55	1659	Rayang village road.	2.00	2.00	-	-	-	2.00
56	1660	Sika Bamin village road.	2.00	1.00	-	1.00	-	2.00
57	1661	Mikong village road.	1.00	1.00	-	-	-	1.00
58	1662	Sika Tode village road.	2.20	-	2.20	-	-	2.20
59	1663	Rani Village Road	3.50	2.50	1.00	-	-	3.50
60	1664	Oyan village road.	5.00	3.90	1.10	-	-	5.00
61	1665	Sika Tode - Sika Bamin Road.	8.32	-	-	8.32	-	8.32
62	1666	Oyan Oyiramghat Road.	4.00	-	4.00	-	-	4.00
63	1667	NH-515 Linka village Niglok Road.	5.60	-	-	5.60	-	5.60
64		NH515- Tabi Arik area -Diking village road.	5.42	5.42	-	-	-	5.42
65		Road from NH 515 near VTI to NH-515 near GTC via Komlighat.	10.00	10.00	-	-	-	10.00
66	-	Road from PLT - Remi trijunction to Miglung vilage.	2.20	0.60	-	1.60	-	2.20
67	-	Bilat village road.	2.84	2.84	-	-	-	2.84
68	-	Mirem village road.	5.00	5.00	-	-	-	5.00
69		Kongkul village road.	1.80	1.80	-	-	-	1.80
70		Namsing Township Road.	2.00	-	-	2.00	-	2.00
71		Kiyit to Dhunabari Road.	13.00	3.00	-	-	-	3.00
72		Kiyit Dhunabari to Jikdong.	3.00	3.00	-	-	-	3.00
73		NH-513 to Abor country resort area.	2.50	2.50	-	-	-	2.50
74		NH-513 to Lhoba resort area.	0.90	0.90	-	-	-	0.90
75		NH-515 to Berung village.	1.50	-	-	1.50	-	1.50
		<b>TOTAL under PASIGHAT DIVISION</b>	<b>379.64</b>	<b>89.98</b>	<b>19.57</b>	<b>251.92</b>	<b>3.17</b>	<b>364.64</b>
		<b>TOTAL under EAST SIANG DISTRICT</b>	<b>379.64</b>	<b>89.98</b>	<b>19.57</b>	<b>251.92</b>	<b>3.17</b>	<b>364.64</b>

## 18. DIBANG VALLEY

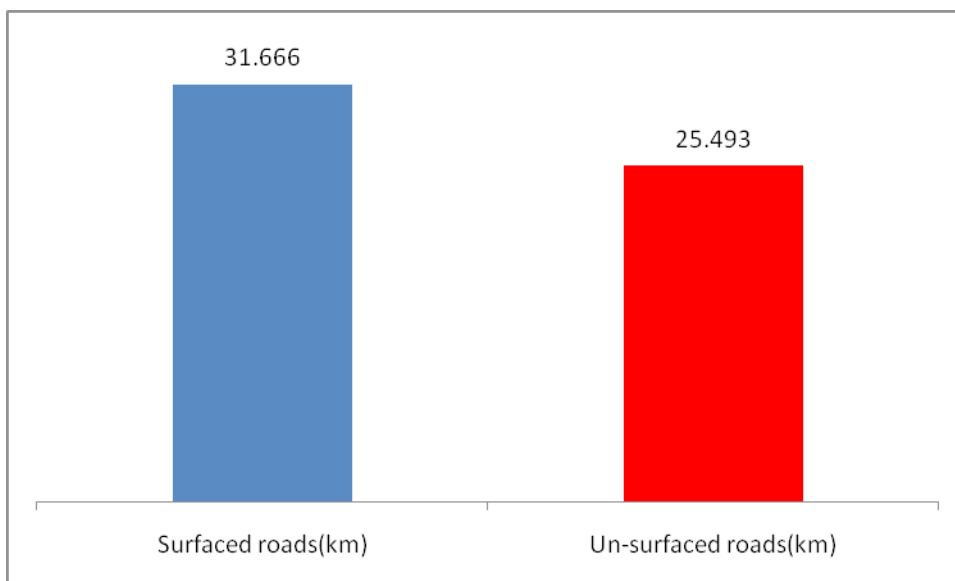
The status of road under PWD in Dibang Valley district in last one year is as below;

Period	Earthen(km)	WBM/WMM(km)	BT(km)	CC(km)	Total
2018-19	29.706	6.455	22.725	0.510	59.396
2019-20	15.653	9.840	27.507	4.159	57.159

There is a decrement of 2.237km over the period of one year which might be taken over by other executing agency. However, there is overall good performance in increasing surfacing of road. The bituminous surface has a increment of around 21% in last one year. Likewise, cement concrete pavement road has also increased upto 715% in last one year. The overall status of PWD roads in Dibang Valley District is highlighted in graph as below:



The comparison of surfaced and un-surfaced roads length during 2019-20 in Dibang Valley District is highlighted in the form of graphs:



The list of roads maintained by PWD as on 31/03/2020 in Dibang Valley District is as below;

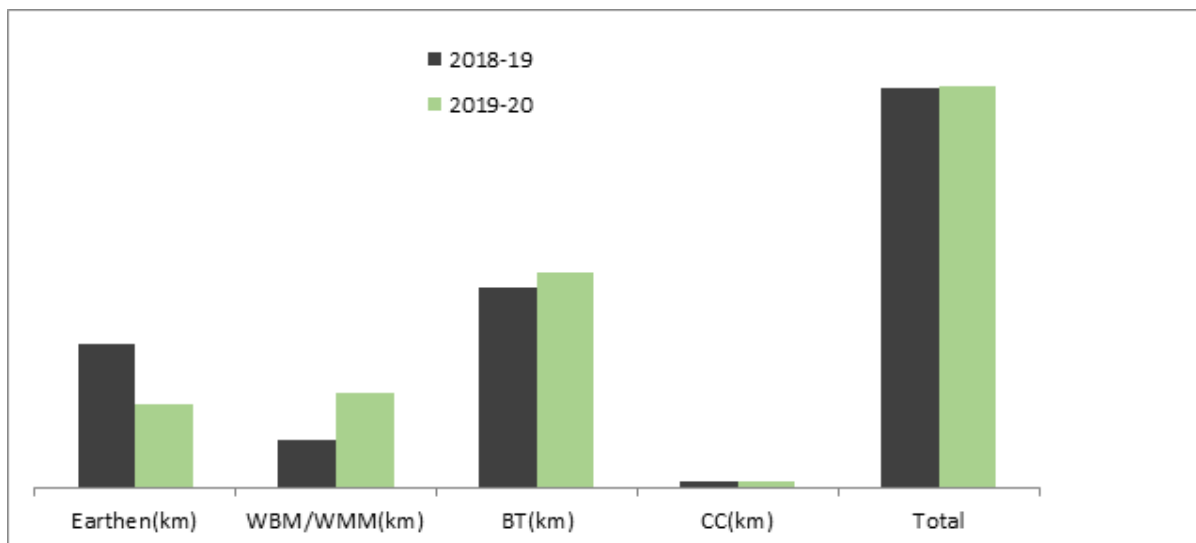
Sl. No	ODR Sl. No	Name of Roads	Proposed length (In km)	Existing Road length as on 31/03/2020 (km)				
				Earthen	WBM/WMM	BT	CC	Total
1	2	3	4	5	6	7	8	9
		<b>PWD TEZU CIVIL CIRCLE</b>						
		<b>ANINI DIVISION</b>						
1	1668	Anini Township Road.	16.10	5.22	5.63	4.24	1.02	16.10
2	1669	Approach road from 156 Km Hunli Anini BRTF road to Arzoo ( Arzoo township road) .	1.50	1.00	0.50	-	-	1.50
3	1670	Etalin Helipad Road.	1.30	1.00	-	-	-	1.00
4	1671	Anelieh Township road.	5.00	2.85	0.40		0.10	3.35
5	1672	Etalin Township road i/c road from BRTF road to Newly shifted C.O office & V.L.P.T road.	3.80	-	-	3.80	-	3.80
6	1673	Alinye Township Road.	2.50	1.00	0.23	1.27	-	2.50
7	1674	Road from BRO road (4.00Km) on Anini - Dambuine road to Etabe village.	9.24	0.90	0.55	6.10	-	7.55
8	1675	Road from 168.00Km point on Roing-Anini road to Echigo village.	11.88	-	2.38	8.11	-	10.48
9	1676	Road from BRTF road to New Achuli village.	1.84	1.84	-	-	-	1.84
10	1677	Road from BRTF road to Eyango (Matoli) village.	1.84	1.84	-	-	-	1.84
11	1678	Approch road from Anini town to JNV School.	4.00	-	-	4.00	-	4.00
12	-	Road from BRO Road point to Marunli village.	0.15	-	-	-	0.06	0.06
13	-	Approach road to Govt. Middle school Etabe.	0.17	-	0.17			0.17
14	-	Road from BRTF to Koyla Basti Helipad Anini.	2.98	-	-	-	2.98	2.98
		<b>TOTAL under ANINI DIVISION</b>	<b>62.29</b>	<b>15.65</b>	<b>9.84</b>	<b>27.51</b>	<b>4.16</b>	<b>57.16</b>
		<b>TOTAL under DIBANG VALLEY DISTRICT</b>	<b>62.29</b>	<b>15.65</b>	<b>9.84</b>	<b>27.51</b>	<b>4.16</b>	<b>57.16</b>

## 19. LOWER DIBANG VALLEY

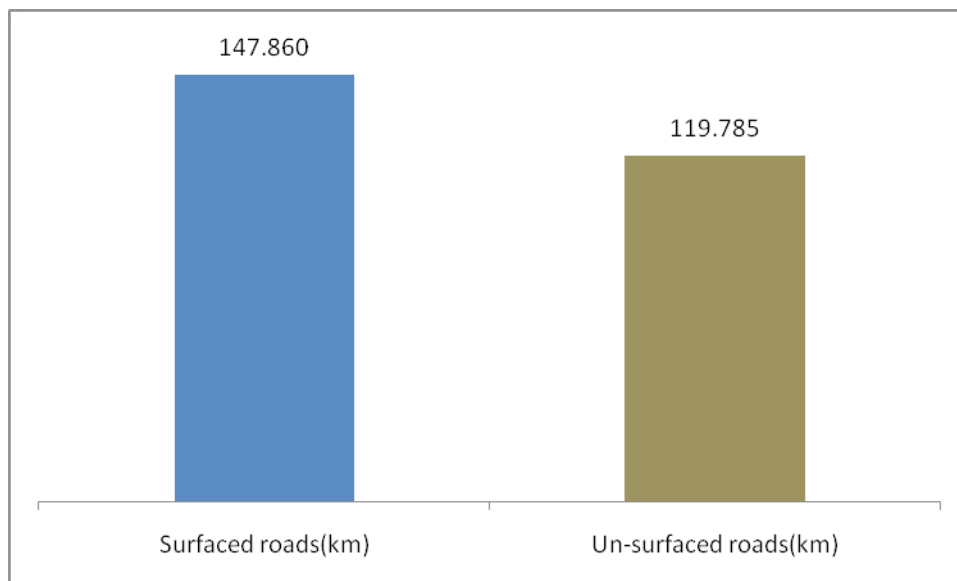
The status of roads under PWD in Lower Dibang Valley district in last one year is as below;

Period	Earthen(km)	WBM/WMM (km)	BT(km)	CC(km)	Total
2018-19	95.753	32.250	133.271	5.020	266.294
2019-20	56.150	63.635	142.840	5.020	267.645

There is an increment of 1.351km over the period of one year. The overall performance in increasing surfacing of road is good. The bituminous surface has an increment of around 7% in last one year. There is no increment of cement concrete pavement road in last one year. The overall status of PWD roads in Lower Dibang Valley District is highlighted in graph as below:



The comparison of surfaced and un-surfaced roads length during 2019-20 in Lower Dibang Valley District is highlighted in the form of graphs:



The list of roads maintained by PWD as on 31/03/2020 in Lower Dibang Valley District is as below;

Sl. No	ODR Sl. No	Name of Roads	Proposed length (In km)	Existing Road length as on 31/03/2020				
				Earthen	WBM/ WMM	BT	CC	Total
1	2	3	4	5	6	7	8	9
		<b>PWD TEZU CIVIL CIRCLE</b>						
		<b>ROING DIVISION</b>						
1	1679	Bomjir- Paglam Road.	50.00	-	5.43	44.57	-	50.00
2	1680	Dambuk Townshp Road.	8.00		0.22	7.78	-	8.00
3	1681	Paglam to Sibyamukh.	3.16	0.05	3.11		-	3.16
4	1682	Paglam Township Road.	4.97	-	-	4.97	-	4.97
5	1683	Bizari Township Road.	1.20	-	-	1.20	-	1.20
6	1684	Bizari to Sikang Ghat (Jia -Bizari Road).	3.07	1.67	-	1.40	-	3.07
7	1685	Hunli- Desali Road.	23.32		13.32	10.00	-	23.32
8	1686	Desali- Donli Road.	6.00	6.00	-	-	-	6.00
9	1687	Hunli-Anini road to Aloni village.	4.70	4.70	-	-	-	4.70
10	1688	Hunli Township road.	7.41	-	2.68	4.73	-	7.41
11	1689	Hunli-Anini road to Brinli.	3.00	-	3.00	-	-	3.00
12	1690	Desali Township road.	3.00	3.00	-	-	-	3.00
13	1691	Desali to Runli via Mitaka.	3.76	3.76	-	-	-	3.76
14	1692	Road from Apanli to New Elope Model village.	2.50	-	2.50	-	-	2.50
15	1693	Roing Township road.	56.92	-	0.26	51.65	5.02	56.92
16	1694	Koronu Township road.	4.50	1.50	3.00	-	-	4.50
17	1695	Koronu - Paya Road.	18.85	16.85	2.00	-	-	18.85
18	1696	Road from Tinali near old Abali to Arango via Horupahar.	5.00	2.60	-	2.40	-	5.00
19	1697	Internal Roads of Polytechnic College at Simari.	1.20		1.00	0.20	-	1.20



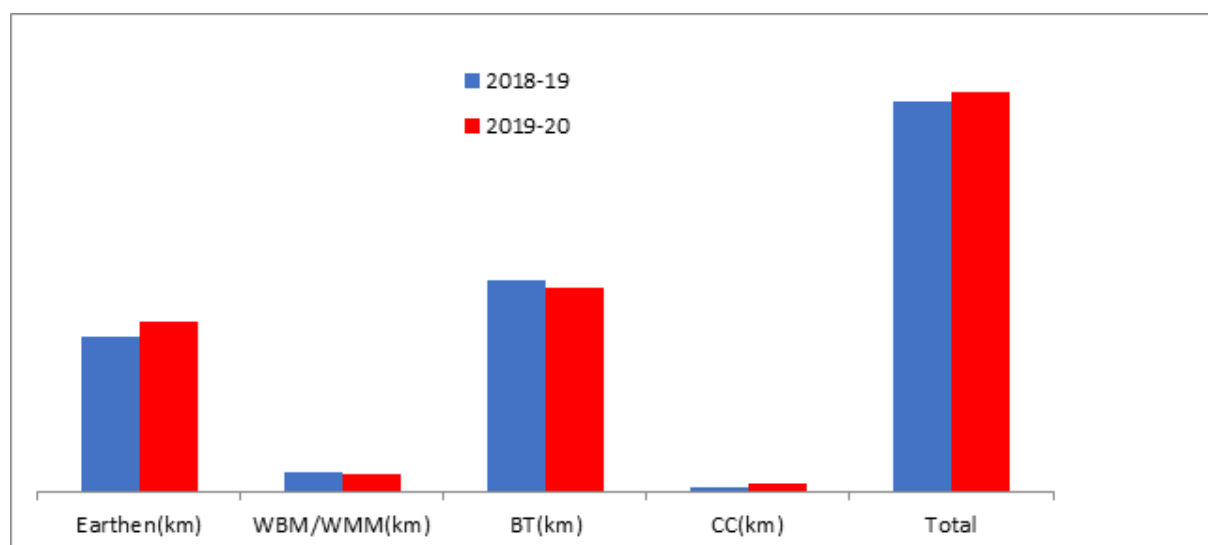
Sl. No	ODR Sl. No	Name of Roads	Proposed length (In km)	Existing Road length as on 31/03/2020				
				Earthen	WBM/WMM	BT	CC	Total
1	2	3	4	5	6	7	8	9
20	1698	Road from 8 km point of Roing Hunli BRTF Road to Chela via Chidu.	11.50	5.50	3.50	2.50	-	11.50
21	1699	Parbuk Township road.	5.28	1.50	2.48	1.30	-	5.28
22	1700	Jia - Abali Road.	6.00	-	3.30	2.70	-	6.00
23	1701	Bolung Township Road.	3.00	0.50	2.30	0.20	-	3.00
24	1702	Kangkong to Doleshwar Road.	5.50	-	5.50	-	-	5.50
25	1703	Jia to Idili Road.	4.30	-	-	4.30	-	4.30
26	1704	Parbuk to Kabang Road.	0.30	0.30	-	-	-	0.30
27	1705	Road from Parbuk - Kabang PMGSY Road to Raj Ali and Mobang.	2.00	-	2.00	-	-	2.00
28	1706	Road from NH-313 at Roing to Remgeng village.	1.95	-	-	1.95	-	1.95
29	1707	Road from Parbuk-Kabang PMGSY Road to Rana Basti.	1.50	-	1.50	-	-	1.50
30	1708	Road along Assam-Arunachal State boundary at Shantipur.	4.00	3.20	0.80	-	-	4.00
31	1709	Road from Bolik to Jemi village.	4.00	4.00	-	-	-	4.00
32	1710	Road from 80Km point of Roing Hunli BRTF Road to Chalaka village.	1.02	1.02	-	-	-	1.02
33	1711	Link road from Koronu to Thurango.	2.74	-	2.74	-	-	2.74
34	1712	Road from 12Km point Roing-Anini BRTF Road to Chimiri via Miuli.	3.00	-	2.00	1.00	-	3.00
35	-	Approach Road to Newly created township at Dambuk.	1.00	-	1.00	-	-	1.00
		<b>TOTAL under ROING DIVISION</b>	<b>267.65</b>	<b>56.15</b>	<b>63.64</b>	<b>142.84</b>	<b>5.02</b>	<b>267.65</b>
		<b>TOTAL under LOWER DIBANG VALLEY DISTRICT</b>	<b>267.65</b>	<b>56.15</b>	<b>63.64</b>	<b>142.84</b>	<b>5.02</b>	<b>267.65</b>

## 20. ANJAW

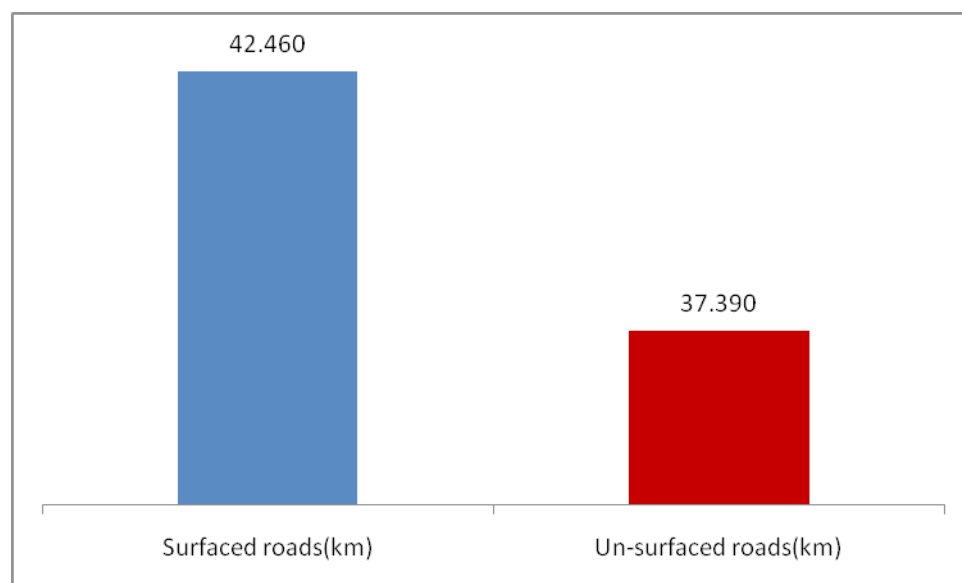
The status of roads under PWD in Anjaw district in last one year is as below;

Period	Earthen(km)	WBM/WMM(km)	BT(km)	CC(km)	Total
2018-19	31.010	3.790	42.265	0.810	77.875
2019-20	33.830	3.560	40.890	1.570	79.850

There is an increment of 1.975km over the period of one year. The overall performance in increasing surfacing of road is satisfactory. The bituminous surface has a decrement of around 3.25% in last one year whereas in same period there is an increment of cement concrete pavement road upto 94%. The overall status of PWD roads in Anjaw District is highlighted in graph as below:



The comparison of surfaced and un-surfaced roads length during 2019-20 in Anjaw District is highlighted in the form of graphs:



The list of roads maintained by PWD as on 31/03/2020 in Anjaw District is as below;

Sl. No	ODR Sl. No	Name of Roads	Proposed length (In km)	Existing Road length as on 31/03/2020				
				Earthen	WBM/WMM	BT	CC	Total
1	2	3	4	5	6	7	8	9
		<b>PWD TEZU CIVIL CIRCLE</b>						
		<b>HAYULIANG DIVISION</b>						
1	1713	Road from Hawai Distt. Hq. to Manchal Administrative Circle.	32.01	14.73	-	0.00	-	14.73
2	1714	Road from Chequenty to Hawai Town Junction.	7.86	-	-	7.86	-	7.86
3	1715	Road from Hayuliang to Goiliang.	15.00	-	-	15.00	-	15.00
4	1716	Approach Road to Manchal Steel Arch Bridge.	0.76	-	0.76	-	-	0.76
5	1717	9 km Point of Hayuliang-Chequenty BRTF Road to Supliang.	10.05	8.50	-	-	-	8.50
6	1718	Road from Khupa to Tafraliang.	0.84	-	-	0.84	-	0.84
7	1719	4 km Point of Khupa-Tafraliang to Chunga.	1.80	1.80	-	-	-	1.80
8	1720	Road from Walong to Gompa.	0.50	0.50	-	-	-	0.50
9	1721	1.km Point of Walong-Kibithoo BRTF Road to Tinai.	1.50	1.00	-	-	-	1.00
10	1722	Road from Hayuliang to Thandapani.	0.00	-	-	-	-	0.00
11	1723	10 km Point of Hayuliang-Metaliang BRTF to Chipru.	1.45	1.45	-	-	-	1.45
12	1724	Road from Ulpani Bridge point to Holongong village.	23.00	0.20	-	-	-	0.20
13	1725	Old Hawai Township Road.	6.70	0.50	-	6.20	-	6.70
14	1726	Hayuliang Township Road.	3.12	-	-	3.12	-	3.12
15	1727	Swami Camp Township Road.	1.80	-	0.80	1.00	-	1.80
16	1728	Khupa township Road.	4.90	1.00	0.40	3.32	-	4.72
17	1729	Goiliang Township Road.	1.00	-	0.38	0.62	-	1.00

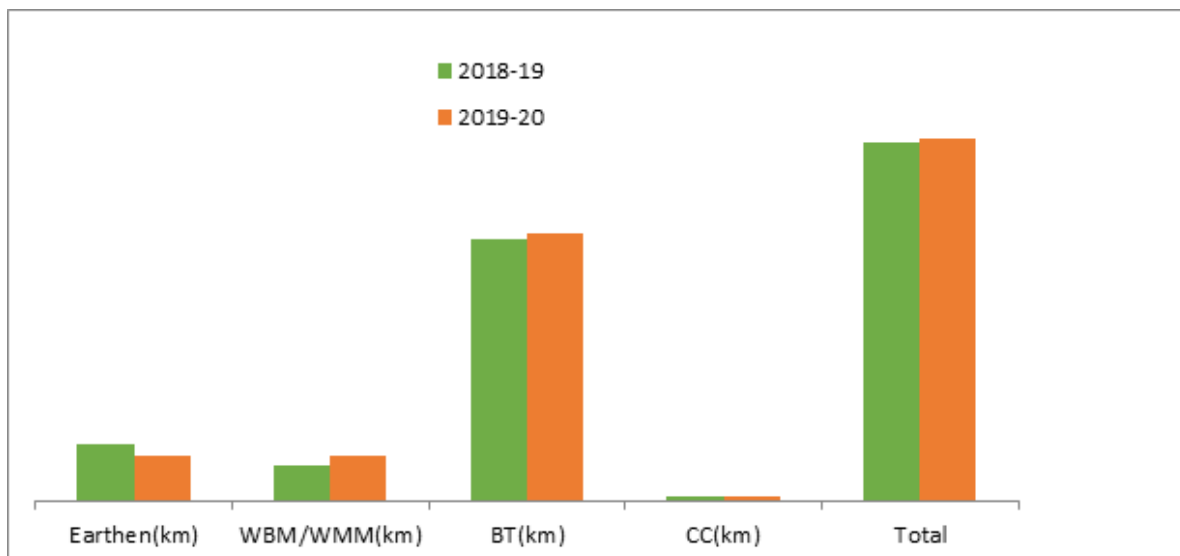
Sl. No	ODR Sl. No	Name of Roads	Proposed length (In km)	Existing Road length as on 31/03/2020				
				Earthen	WBM/WMM	BT	CC	Total
1	2	3	4	5	6	7	8	9
18	1730	Walong Township Road.	3.00	0.90	0.10	2.00	-	3.00
19	1731	Kibithoo Township Road.	1.00	-	0.22	0.40	0.38	1.00
20	1732	Kherang Township Road.	0.30	-	0.30	-	-	0.30
21	1733	Yatong township Road.	2.80	0.50	0.33	0.53	-	1.36
22	1734	Approach Road to Lautul village.	0.41	-	0.00	-	0.41	0.41
23	1736	Approach Road to Chungung village.	0.40	-	0.00	-	0.40	0.40
24	-	Link road from Chaglagam to Aphumna PMGSY road Tablaiko and Kalamna.	0.60	0.60	0.00	-	-	0.60
25	-	New Hawai (Urban) Township.	0.50	0.15	0.00	-	0.35	0.50
26	-	Road from Hayuliang to Manchal CO Hqr. along left bank of Lohit river.	30.90	2.00	0.00	-	-	2.00
27	-	Road from BRO Road to Walong ME School.	0.30	-	0.27	-	0.03	0.30
		<b>TOTAL under HAYULIANG DIVISION</b>	<b>152.50</b>	<b>33.83</b>	<b>3.56</b>	<b>40.89</b>	<b>1.57</b>	<b>79.85</b>
		<b>TOTAL under ANJAW DISTRICT</b>	<b>152.50</b>	<b>33.83</b>	<b>3.56</b>	<b>40.89</b>	<b>1.57</b>	<b>79.85</b>

## 21. LOHIT

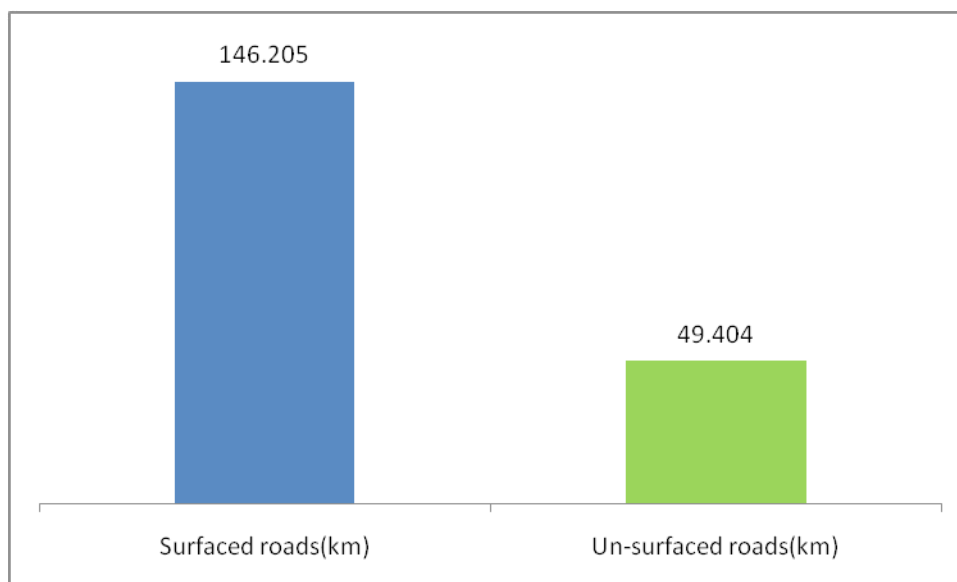
The status of roads under PWD in Lohit district in last one year is as below;

Period	Earthen(km)	WBM/WMM(km)	BT(km)	CC(km)	Total
2018-19	30.525	19.632	141.405	2.217	193.779
2019-20	24.704	24.700	143.988	2.217	195.609

There is an increment of 1.830km over the period of one year. The bituminous surface has an increment of around 1.8% in last one year whereas in same period there is no increment of cement concrete pavement road. The overall status of PWD roads in Lohit District is highlighted in graph as below:



The comparison of surfaced and un-surfaced roads length during 2019-20 in Lohit District is highlighted in the form of graphs:



The list of roads maintained by PWD as on 31/03/2020 in Lohit District is as below;

Sl. No	ODR Sl. No	Name of Roads	Proposed length (In km)	Existing Road length as on 31/03/2020				
				Earthen	WBM/ WMM	BT	CC	Total
1	2	3	4	5	6	7	8	9
		<b>PWD TEZU CIVIL CIRCLE</b>						
		<b>TEZU DIVISION</b>						
1	1737	Tezu Township Roads.	81.18	9.42	6.47	63.06	2.22	81.18
2	1738	Road from BRO road to Mepo basti via Danglat village.	1.85	-	-	1.85	-	1.85
3	1739	Road from Pomliang vill to upper Loiliang vill. Via Huchakaliang village & Loiliang primary health centre.	2.20	1.70	0.50	-	-	2.20
4	1740	BRTF road to VKV via Tafragam village.	9.00	-	-	9.00	-	9.00
5	1741	Internal road around Tafragam VKV complex.	2.20	-	-	2.20	-	2.20
6	1742	Internal road to M.E. School, Tafragam.	1.03	-	-	1.03	-	1.03
7	1743	Tafragam to Doorah Nallah via M.H.S.	4.00	1.25	0.75	2.00	-	4.00
8	1744	Internal road to PCL, Tezu.	3.75	..		3.75	-	3.75
9	1745	Road from PWD road to Tafragam village Block I, II & III.	1.45	0.75	0.70	-	-	1.45
10	1746	Road from BRO main road to Duraliang village.	3.00	-	-	1.13	-	1.13
11	1747	Bypass road from Tezu Shivajinagar road to Mekaliang and New Makaliang.	8.00	7.05	0.95	-	-	8.00
12	1748	Road from BRO road to Doorah Nallah Hydel (PCL) via Changliang.	6.94	-	1.40	5.54	-	6.94
13	1749	Tezu Sunpura Road.	16.17	-	-	16.17	-	16.17

Sl. No	ODR Sl. No	Name of Roads	Proposed length (In km)	Existing Road length as on 31/03/2020				
				Earthen	WBM/WMM	BT	CC	Total
1	2	3	4	5	6	7	8	9
14	1750	Road to Yealiang to CO HQ.	2.80	-	-	2.80	-	2.80
15	1751	Internal road around VKV Sunpura.	3.00	-	-	3.00	-	3.00
16	1752	Sunpura Township Road.	3.15	-	-	2.00	-	2.00
17	1753	Road from Tezu-Sunpura road to 19th Mile via Jeko village.	3.05	-	-	3.05	-	3.05
18	1754	Road from NH-52 BRO road to Bhekuliang village.	16.19	-	10.69	5.50	-	16.19
19	1755	Extension of road to Yealiang village and Govt. middle school from Yealiang CO HQ.	1.50	-	-	1.50	-	1.50
20	1756	Internal Road from Sunpura Road to Jeko Village near H.S.S. School.	0.50	-	-	0.50	-	0.50
21	1757	Road from Tezu Sunpura Road to Chailiang village.	0.70	-	0.70	-	-	0.70
22	1758	Road from Tezu-Sunpura road to Hatiduba via New Hatiduba.	4.20	2.20	2.00	-	-	4.20
23	1759	Road to 19th Mile & 20th Mile at Sunpura Circle.	1.00	-	-	1.00	-	1.00
24	1760	Road from Tezu-Sunpura road to 19th Mile via Hatiduba and Chailiang village.	4.50	0.85	-	3.65	-	4.50
25	1761	Road from BRO road to Koroliang village.	1.00	0.30	0.14	0.56	-	1.00
26	1762	Approach road to newly constructed Girls hostel at VKV Tafragam.	0.50	-	-	0.50	-	0.50
27	1763	Tezu Lama Camp road.	5.30	-	-	5.30	-	5.30
28	1764	Road from Tezu Lohitpur road to Machaliang village touching Govt. Middle School, Lohitpur.	0.40	-	0.40	-	-	0.40
29	1765	Link road from Tezu Sunpura road to Sunpura village.	3.00	1.18	-	1.82	-	3.00

Sl. No	ODR Sl. No	Name of Roads	Proposed length (In km)	Existing Road length as on 31/03/2020				
				Earthen	WBM/WMM	BT	CC	Total
1	2	3	4	5	6	7	8	9
30	1766	Jeko Township road.	1.20	-	-	0.50	-	0.50
31	1767	Yealiang township road.	3.65	-	-	3.65	-	3.65
32	1768	Bhekuliang township road.	3.50	-	-	1.83	-	1.83
33	1769	Road from Thakurbari to Hawrebari village.	1.10	-	-	1.10	-	1.10
		<b>TOTAL under TEZU DIVISION</b>	<b>201.00</b>	<b>24.70</b>	<b>24.70</b>	<b>143.99</b>	<b>2.22</b>	<b>195.61</b>
		<b>TOTAL under LOHIT DISTRICT</b>	<b>201.00</b>	<b>24.70</b>	<b>24.70</b>	<b>143.99</b>	<b>2.22</b>	<b>195.61</b>

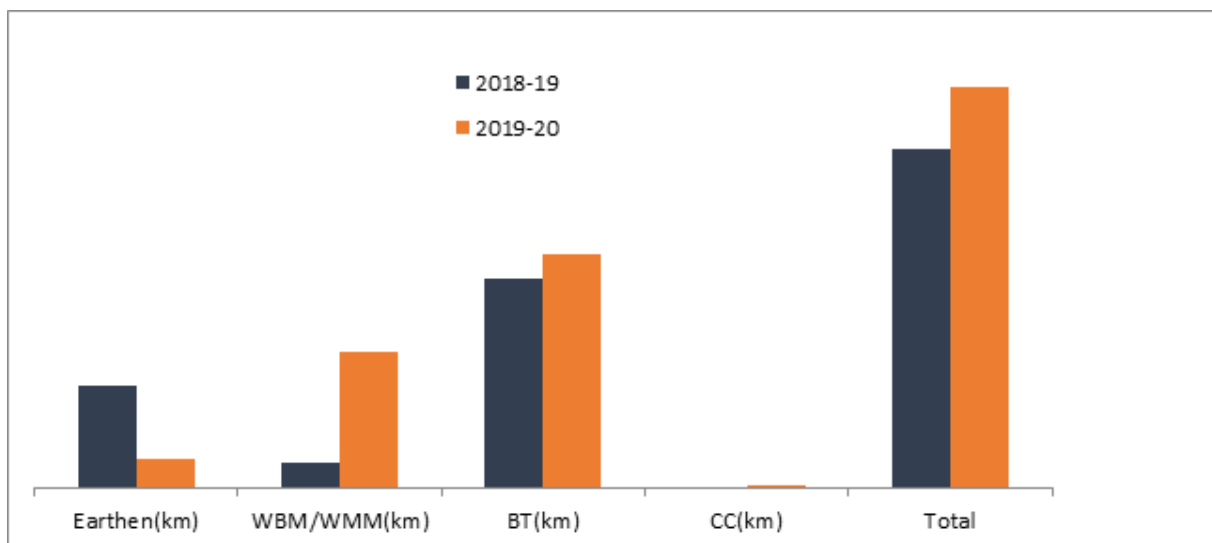


## 22. NAMSAI

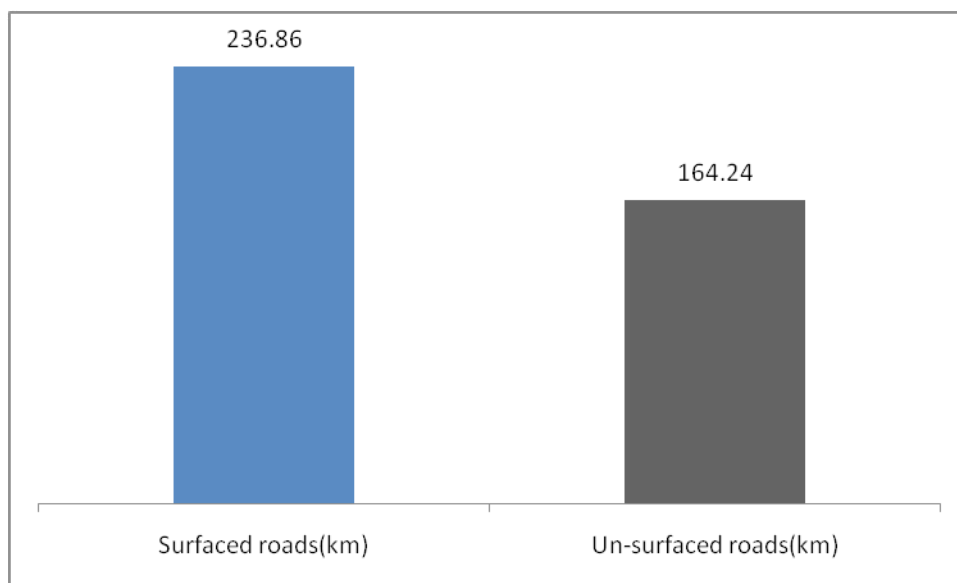
The status of roads under PWD in Namsai district in last one year is as below;

Period	Earthen(km)	WBM/WMM(km)	BT(km)	CC(km)	Total
2018-19	102.346	26.069	209.645	-	338.060
2019-20	28.730	135.510	233.630	3.230	401.100

There is a huge increment of 63.040km over the period of one year. The bituminous surface has an increment of around 11% in last one year whereas in same period there is an increment of cement concrete pavement road upto 3.230km. The overall status of PWD roads in Namsai District is highlighted in graph as below:



The comparison of surfaced and un-surfaced roads length during 2019-20 in Namsai District is highlighted in the form of graphs:



The list of roads maintained by PWD as on 31/03/2020 in Namsai District is as below;

Sl. No	ODR Sl. No	Name of Roads	Proposed length (In km)	Existing Road length as on 31/03/2020				
				Earthen	WBM/WMM	BT	CC	Total
1	2	3	4	5	6	7	8	9
		<b>PWD TEZU CIVIL CIRCLE</b>						
		<b>NAMSAI DIVISION</b>						
1	1770	Mahadevpur-Bordumsa Road.	17.57	-	-	17.57	-	17.57
2	1771	Khowji to New Mohong via Deori Mohong.	4.00	-	4.00	-	-	4.00
3	1772	Road from Old Mohong to Laga-goan via Sikarisuk.	1.80	-	-	1.80	-	1.80
4	1773	New Mohong Township road	2.00	-	-	2.00	-	2.00
5	1774	Silatoo Khamti Tinali to New Silatoo.	2.00	-	0.50	1.50	-	2.00
6	1775	New Mohong to Mahadevpur-Township via Nongkhon.	12.00	-	-	12.00	-	12.00
7	1776	Mahadevpur township road.	9.89	-	4.78	5.11	-	9.89
8	1777	Mahadevpur to Krishnapur Road	4.50	-	-	4.50	-	4.50
9	1778	Road from Sengapather to Dumsi.	1.16	-	-	1.16	-	1.16
10	1779	Road from Nongkhon Satgharia to Kumari Adivasi.	1.70	-	-	1.70	-	1.70
11	1780	Road from kaupatani to Bholabari Chuk.	2.00	-	2.00	-	-	2.00
12	1781	Road from Nongkhon to Kumari Kachari via Majgaon.	2.70	-	2.70	-	-	2.70
13	1782	Road from Mahadevpur-II to Kaupatani via Selenguri.	2.50	-	2.50	-	-	2.50
14	1783	Road from Old Mohong to Manpaliang via Lengra Gaon.	4.00	-	-	4.00	-	4.00
15	1784	Road from Sitpani Moran to NH52 near Dirak gate.	2.00	-	-	2.00	-	2.00
16	1785	Road from PMGSY road to Singibeel-I and Singibeel-II village.	1.96	-	0.30	1.66	-	1.96

Sl. No	ODR Sl. No	Name of Roads	Proposed length (In km)	Existing Road length as on 31/03/2020				
				Earthen	WBM/WMM	BT	CC	Total
1	2	3	4	5	6	7	8	9
17	1786	Road from Old Mohong-I to Old Mohong - II village.	2.00	0.01	0.55	1.44	-	2.00
18	1787	Road from NEC road to Miri Pathar village.	1.50	-	0.31	1.19	-	1.50
19	1788	Road from Bhadra Chuk to Kharia Chuk.	0.70	-	0.70	-	-	0.70
20	1789	Link road in between Bhadrachuk to Khariachuk.	0.54	-	0.54	-	-	0.54
21	1790	Road from Trans Arunachal High way to Silatoo & New Silatoo.	1.30	-	1.30	-	-	1.30
22	1791	Road from Govt. Primary School to Washali to Moranchuk.	1.50	-	1.50	-	-	1.50
23	1792	Colony road at Sitpani Miri.	2.50	-	2.50	-	-	2.50
24	1793	Road from Silatoo Khamti to Bokabeel via Christianchuk.	2.00	-	2.00	-	-	2.00
25	1794	Road from Rangali beel to Rajabeel.	5.00	-	5.00	-	-	5.00
26	1795	Road from Khowji to Dirak Shuk.	1.00	-	1.00	-	-	1.00
27	1796	Road from PMGSY road to Mahadevpur-III.	1.00	-	1.00	-	-	1.00
28	1797	Road from Mahadevpur-New Mohong road to Seleguri (Kaupatani).	1.18	-	1.18	-	-	1.18
29	1798	Road from Philobari village to New Silatooghat.	0.54	-	0.54	-	-	0.54
30	1799	Road from New Mohong PWD road to Miri chuk (New Mohong).	1.16	-	1.16	-	-	1.16
31	1800	Road from Manpaliang to Majhi chuk via Majh gaon.	0.55	-	0.55	-	-	0.55
32	1801	Road from Manpaliang Zero point to Nepali chuk	1.42	-	1.42	-	-	1.42
33	1802	Road from Lengra Gaon to Bokabeel.	1.42	-	1.42	-	-	1.42
34	1803	Road from Mahadevpur to Nongkhon Primary School.	1.15	-	1.15	-	--	1.15

Sl. No	ODR Sl. No	Name of Roads	Proposed length (In km)	Existing Road length as on 31/03/2020				
				Earthen	WBM/WMM	BT	CC	Total
1	2	3	4	5	6	7	8	9
35	1804	Road at Kumari Kachari village to Kumari Adivasi Secondary School.	1.15	-	1.15	-	-	1.15
36	1805	Road Nongkhon Tinali to Govt. Primary School.	0.50	-	0.50	-	-	0.50
37	1806	Road from NEC to Ahum Chuk at New Mohong.	0.55	-	0.55	-	-	0.55
38	1807	Road from Khowji Himulu chuk to New Silatoo.	0.77	-	0.77	-	-	0.77
39	1808	Namsai Township roads.	30.00	-	0.80	29.20	-	30.00
40	1809	Namsai - Diyun Road.	16.00	-	-	16.00	-	16.00
41	1810	Namsai Diyun Road to Pangen village.	4.00	-	4.00	-	-	4.00
42	1811	Piyong- Jenglai- Wingko Road.	7.50	-	2.00	5.50	-	7.50
43	1812	Namsai-Jaipur Road.	5.80	-	-	5.80	-	5.80
45	1813	Jona-II to New Jaipur.	1.40	-	1.40	-	-	1.40
46	1814	Road from Nagakhui Nallah to Kumchai Nallah (Bali Nallah) at Nangtaw Shyam village.	2.44	-	-	2.44	-	2.44
47	1815	Manmao to Manfaiseng Road.	4.00	-	1.60	2.40	-	4.00
48	1816	Road form Dowshuk village to NH-52 via Sengsap village.	6.00	2.63	-	-	-	2.63
49	1817	Namsai Chowkham BRTF road to Lathao village.	2.41	-	-	2.41	-	2.41
50	1818	Road from Jona-I to Jona-IV via-kingkhom Jona.	10.00	-	-	1.50	-	1.50
51	1819	Namsai-Chowkham BRO Road to Jona-IV via Jona I,II,III, Dadum Jona, Kachari Jona, Jona Kuli and Kinghom Jona.	20.00	11.30	-	-	-	11.30
52	1820	Road from NH-52 to International Meditation Centre at Lathao.	7.00	-	6.00	-	-	6.00

Sl. No	ODR Sl. No	Name of Roads	Proposed length (In km)	Existing Road length as on 31/03/2020				
				Earthen	WBM/WMM	BT	CC	Total
1	2	3	4	5	6	7	8	9
53	1821	Road from NH-52 to Tourism complex at Tengapani.	3.23	-	-	-	3.23	3.23
54	1822	Road from New Jengthu to Jona-III.	2.70	-	-	2.70	-	2.70
55	1823	Road from Pathar Goan to Manna-II.	2.34	-	2.34	-	-	2.34
56	1824	Road from PWD Colony to General ground Namsai.	2.52	-	2.52	-	-	2.52
57	1825	Road from Christianchuk to Arunachal University of Studies,Namsai.	1.40	-	1.40	-	-	1.40
58	1826	Namsai-Diyun road. to Kungseng village.	2.00	0.50	1.50	-	-	2.00
59	1827	Road from Nongtaw PMGSY main road to Nangtaw Khamti foot hill.	2.00	-	2.00	-	-	2.00
60	1828	Inter village link road from Namsai Diyun road to Nampong in Namsai District.	1.50	-	1.50	-	-	1.50
61	1829	Road from Piyong Jenglai Mengkeng village to Winko village.	1.50	-	1.50	-	-	1.50
62	1830	Road from Chowkham to Mimey via Namliang.	13.50	-	13.50	-	-	13.50
63	1831	Chowkham township road.	12.60	-	-	10.00	-	10.00
64	1832	Mankao to Emphum road.	2.00	-	2.00	-	-	2.00
65	1833	Road from Kamlangnagar to Kathan Ph-I.	47.15	-	-	47.15	-	47.15
66	1834	Wakro township road.	6.00	-	2.75	3.25	-	6.00
67	1835	Approach road to Dharmasala at Parasuramkund.	1.50	-	1.50	-	-	1.50
68	1836	BRO Alubari road to Momong farm land.	2.00	-	2.00	-	-	2.00
69	1837	Road from BRTF road to Bat camp via Towan village.	5.00	5.00	-	-	-	5.00
70	1838	Road from Emphum to Injo via Tingua.	18.00	-	-	18.00	-	18.00

Sl. No	ODR Sl. No	Name of Roads	Proposed length (In km)	Existing Road length as on 31/03/2020				
				Earthen	WBM/WMM	BT	CC	Total
1	2	3	4	5	6	7	8	9
71	1839	Link road from 5.00 Km. Point of Chowkham -Wakro road to Tiyang river via coconut garden.	0.65	-	0.65	-	-	0.65
72	1840	Road from NH-52 to KVK at Momong.	1.50	-	-	1.50	-	1.50
73	1841	Road from Emphum to Lunka via Munglang.	10.00	-	-	10.00	-	10.00
74	1842	Alubari to Baman basti and Kamlang.	5.00	-	-	3.00	-	3.00
75	1843	Kherem Township road.	2.00	-	-	2.00	-	2.00
76	1844	Momong Township road.	2.50	-	1.50	1.00	-	2.50
77	1845	Chongkham to Mankungseng.	3.00	1.00	2.00	-	-	3.00
78	1846	Link road from Chongkham-Namliang Mimi road to Namkham village.	2.30	-	2.14	-	-	2.14
79	1847	Road from left bank of Tiyang river bridge point to Mimey village.	2.00	-	2.00	-	-	2.00
80	1848	By pass road from BRO road to Helipad at Parasuramkud.	2.50	1.11	0.77	-	-	1.88
81	-	Road from Silatoo Khampti to Bokabeel.	1.76	-	1.76	-	-	1.76
82	--	Road from Old Mohong II to Hathimurabeel.	1.27	-	1.27	-	-	1.27
83	--	Road from PMGSY road (Near Simal Bari) to Murthi Camp.	1.00	-	0.69	-	-	0.69
84	--	Road from Sengapathar PMGSY road to Letra Beel.	1.00	-	0.81	-	-	0.81
85	--	Road from Krishnapur to Satgharia.	1.19	-	1.19	-	-	1.19
86	--	NEC road to Sitpani Moran Middle School.	1.08	-	1.08	-	-	1.08
87	--	Dirak Checkgate to Kothal Guri.	0.57	-	0.57	-	-	0.57
88	--	NEC road to SSB Camp near Sitpani Miri.	1.18	-	1.18	-	-	1.18

Sl. No	ODR Sl. No	Name of Roads	Proposed length (In km)	Existing Road length as on 31/03/2020				
				Earthen	WBM/WMM	BT	CC	Total
1	2	3	4	5	6	7	8	9
89	--	Road from Mahadevpur I to Mahadevpur III.	0.95	-	0.95	-	-	0.95
90	--	Road from NH road to JNV school Mahadevpur.	0.15	-	-	0.15	-	0.15
91	--	Approach road from Manfaiseng village to Arccanut Garden.	1.50	-	-	1.50	-	1.50
92	--	Road from Nongsaya village to Mengkeng Miri.	7.50	-	-	7.50	-	7.50
93	--	RLR from Jona-IV road to Mokokham via Jona Kuli.	2.80	1.85	0.95	-	-	2.80
94	--	Road from PMGSY Road to Pathargaon.	0.75	-	0.75	-	-	0.75
95	--	RLR at Manna-II village.	0.35	0.35	-	-	-	0.35
96	--	Link road from PMGSY road Nangtaw Khamti village.	0.81	-	0.81	-	-	0.81
97	--	Village link road & RCC culvert from PMGSY road to Cheysing Wingko.	2.50	2.50	-	-	-	2.50
98	--	Road from Namsai Diyun road to Adi Ningroo village.	1.50	1.50	-	-	-	1.50
99	--	Link road at Kungsing village.	0.85	0.50	-	-	-	0.50
100	--	Road at Kungsung village.	0.30	-	0.30	-	-	0.30
101	--	Road from Budddha temple Embong to Buddha temple at Mimey.	2.37	-	2.37	-	-	2.37
102	--	Road from Namliang to River side.	2.50	-	2.50	-	-	2.50
103	--	Road from Injo to New Injo.	3.00	-	-	3.00	-	3.00
104	--	Road from Namgo Incho to model village.	2.50	-	2.50	-	-	2.50
105	--	Road from Insa to Singpho village.	2.50	-	2.50	-	-	2.50
106	--	Road from Chongkham Wakro BRO road 7km point to Tiayang bridge point.	2.00	-	2.00	-	-	2.00

Sl. No	ODR Sl. No	Name of Roads	Proposed length (In km)	Existing Road length as on 31/03/2020				
				Earthen	WBM/WMM	BT	CC	Total
1	2	3	4	5	6	7	8	9
107	--	Road from Towan New to Towan old Wakro.	5.00	-	5.00	-	-	5.00
108	--	Road at Cherang village under Wakro circle.	0.65	-	0.65	-	-	0.65
109	--	Road between 7km from Cibi Manyuliang to Tarunglat.	0.75	-	0.75	-	-	0.75
110	--	Wakro Deban road to Thumba village.	2.00	0.48	0.67	-	-	1.15
111	--	BRTF road to Mawai-II village.	1.05	-	0.95	-	-	0.95
112	--	BRO road to Chikroliang village.	2.00	-	0.37	-	-	0.37
		<b>TOTAL under NAMSAI DIVISION</b>	<b>431.48</b>	<b>28.73</b>	<b>135.51</b>	<b>233.63</b>	<b>3.23</b>	<b>401.10</b>
		<b>TOTAL under NAMSAI DISTRICT</b>	<b>431.48</b>	<b>28.73</b>	<b>135.51</b>	<b>233.63</b>	<b>3.23</b>	<b>401.10</b>

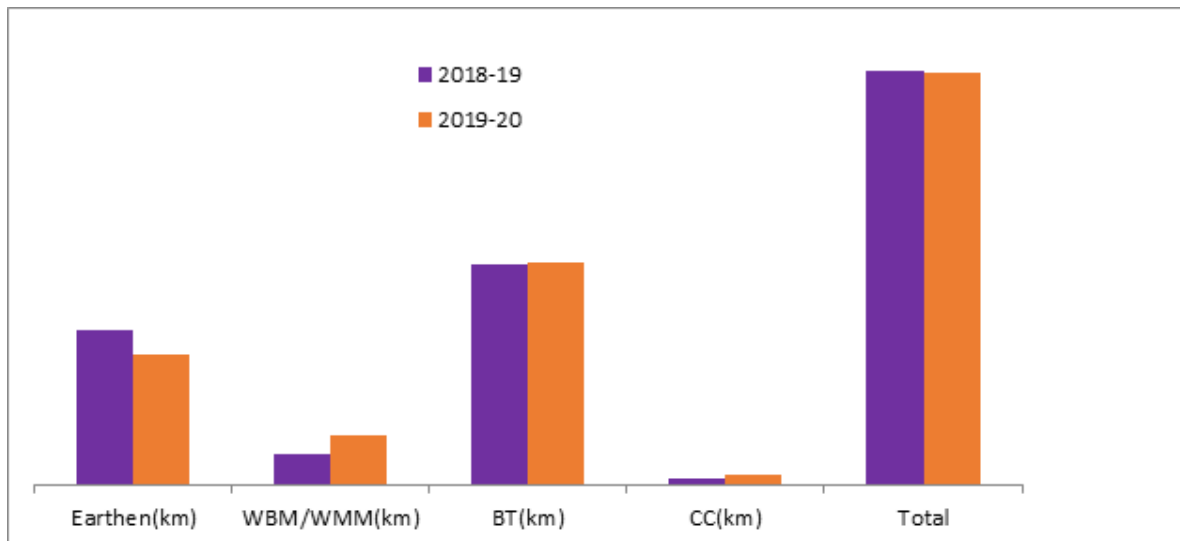


### 23. CHANGLANG

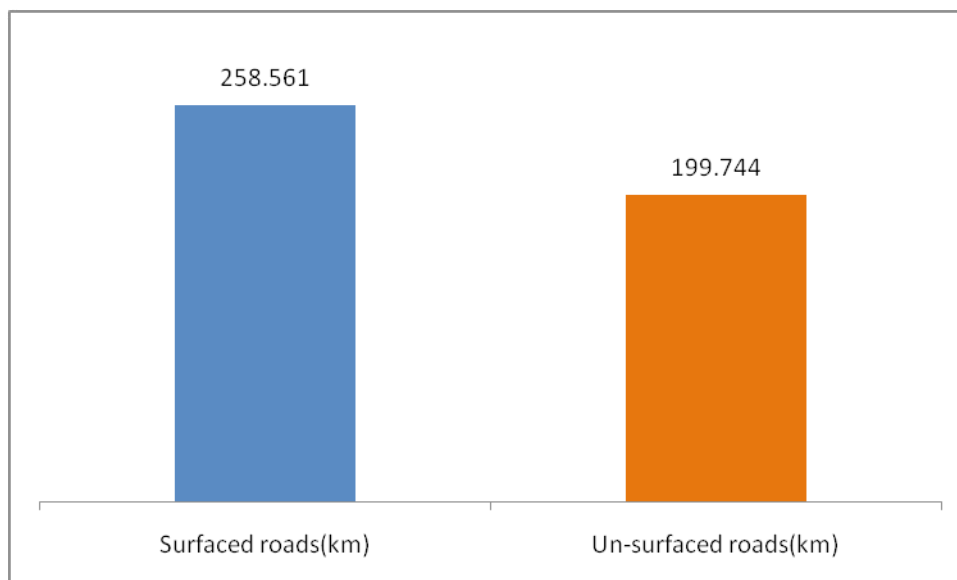
The status of roads under PWD in Changlang district in last one year is as below;

Period	Earthen(km)	WBM/WMM(km)	BT(km)	CC(km)	Total
2018-19	172.469	34.445	244.564	7.995	459.455
2019-20	144.469	55.275	246.732	11.829	458.305

There is a slight decrement of 1.150km over the period of one year. The bituminous surface has a slight increment in last one year whereas in same period there is an increment of cement concrete pavement road upto 48%. The overall status of PWD roads in Changlang District is highlighted in graph as below:



The comparison of surfaced and un-surfaced roads length during 2019-20 in Changlang District is highlighted in the form of graphs:



The list of roads maintained by PWD as on 31/03/2020 in Changlang District is as below;

Sl. No.	ODR Sl. No	Name of Roads	Proposed length (In km)	Existing Road length as on 31/03/2020				
				Earthen	WBM/WMM	BT	CC	Total
1	2	3	4	5	6	7	8	9
		<b>PWD JAIRAMPUR CIVIL CIRCLE</b>						
		<b>JAIRAMPUR DIVISION</b>						
1		Jairampur Township Road (Length - 7.21 Km)						
	1850	Road from Post Office Jairampur to Forest Colony.	0.580	-	-	0.580	-	0.580
	1851	Road from Transit Hostel to Forest Guest House.	1.150	-	-	1.150	-	1.150
	1852	Road from ADC Residence to DFO Residence.	0.950	-	-	0.950	-	0.950
	1853	PWD Colony road.	0.310	-	-	0.310	-	0.310
	1854	PWD Colony road.	0.115	-	-	0.115	-	0.115
	1855	PWD Colony road.	0.216	-	-	0.216	-	0.216
	1856	Road from NH-315 to Old Satsang via PWD Inquiry Office.	0.310	-	-	0.310	-	0.310
	1857	Road from NH-315 to BSNL Office via Govt. HSS Jairampur.	0.395	-	-	0.395	-	0.395
	1858	Teacher Colony road.	0.135	-	-	0.135	-	0.135
	1859	Teacher Colony road.	0.145	-	-	0.145	-	0.145
	1860	Road from NH-315 to Forest Corporation road.	0.132	-	-	0.132	-	0.132
	1861	Road from PWD workshop to old cooperative colony.	0.308	-	-	0.308	-	0.308
	1862	APP colony road.	0.246	-	-	0.246	-	0.246
	1863	Puja colony road.	0.180	-	-	0.180	-	0.180
	1864	Road from Treasury office to Premnagar.	0.125	-	-	0.125	-	0.125

	1865	PWD colony road (around sapolo hall).	0.144	-	-	0.144	-	0.144
	1866	New market road.	0.336	-	-	0.261	0.075	0.336
	1867	New market road to Prem Nagar.	0.127	-	-	0.127	-	0.127
	1868	Road to PWD AE residence.	0.085	-	-	0.085	-	0.085
	1869	Road from cooperative to Prem Nagar.	0.487	-	-	0.487	-	0.487
	1870	Road from NH-315 to Medical colony road.	0.130	-	-	0.130	-	0.130
	1871	Road from telephone exchange to Electrical colony.	0.115	-	-	0.115	-	0.115
	1872	Telephone Exchange colony road.	0.110	-	-	0.110	-	0.110
	1873	Road from NH-315 to SE office complex.	0.330	-	-	0.330	-	0.330
2	1874	Road from New Khamdu to Old Khamdu village.	8.100	8.100	-	-	-	8.100
3	1875	Road from Jairampur to Chamro via new Khamdu.	2.850	-	-	2.850	-	2.850
4	1876	Road from SE office to Chamro.	2.000	2.000	-	-	-	2.000
5	1877	Kovin - Taipong - Hongkap road.	3.600	3.600	-	-	-	3.600
6	1878	Kamchi - Khamdu Road to Longman village.	1.280	-	1.280	-	-	1.280
7	1879	ADC Office Complex Road at Terithnagar.	1.610	-	-	1.610	-	1.610
8		<b>Nampong Township Road (Length - 3.31 km)</b>						
	1880	Road from RWD Road from Helipad.	0.300	-	0.300	-	-	0.300
	1881	Road from NH-315 to Old Bazar Colony.	0.400	-	-	0.400	-	0.400
	1882	Road from NH-315 to CRPF Complex.	0.310	0.310	-	-	-	0.310
	1883	Road from NH-315 to Customs Colony (B).	0.170	-	0.170	-	-	0.170
	1884	Road from NH-315 to IB/ Guest House.	0.170	-	-	0.170	-	0.170
	1885	Road from NH-315 to Medical Colony.	0.160	-	-	0.160	-	0.160

	1886	Road from BRO Road to Nongthey village.	1.000	-	-	-	1.000	1.000
	1887	Road from NH-315 to Khamkai Church.	0.200	0.200	-	-	-	0.200
	1888	Road from NH-315 to GHS School Nampong.	0.600	-	-	-	0.600	0.600
9	1889	New Putok to Horu Putok.	5.500	5.500	-	-	-	5.500
10	1890	Rima - Motongsa Road.	9.000	4.000	1.500	3.500	-	9.000
11	1891	Rima Putok CO HQ Road.	0.620	-	-	-	0.620	0.620
12	1892	Road from Longvi Village Point to Tengman Village via Khetwa.	35.000	35.000	-	-	-	35.000
13		<b>Manmao Township Road (Length - 7.15 Km)</b>						
	1893	Bazaar Tinali to school tinali via RWD colony.	1.000	-	-	1.000	-	1.000
	1894	School tinali to police station via EAC office.	0.600	0.300	-	0.300	-	0.600
	1895	Road from NH to PHC.	0.300	-	-	0.300	-	0.300
	1896	School Tinali to general ground.	0.500	-	-	0.500	-	0.500
	1897	RWD colony to Community hall.	0.300	-	-	0.300	-	0.300
	1898	Road from NH to IB.	0.400	-	-	-	0.400	0.400
	1899	Road from NH to Tourist lodge.	0.700	-	-	0.700	-	0.700
	1900	Road from NH to Manmao Sub-Division.	0.250	-	-	0.250	-	0.250
	1901	Road from PWD Sub-Division office to Chumpon village.	1.500	0.890	-	-	0.610	1.500
	1902	Road from PMGSY road to CO HQ at Renuk.	0.900	0.400	-	0.500	-	0.900
	1903	Road from PWD Sub-Division to Manmao village.	0.500	-	-	-	0.500	0.500
	1904	Road from EAC office to Officers colony.	0.200	-	-	-	0.200	0.200
14	1905	Approach Road to New Dukpey COB from Manmao Road.	0.800	-	-	0.600	0.200	0.800
15	1906	Road from NH to Hetlong village.	3.500	-	-	3.500	-	3.500

16	1907	Road from PMGSY point Lyngok to Tirap Sakan village.	12.100	8.300	-	-	-	8.300
17		<b>Miao Township Road (Length- 13.33 Km)</b>						
	1908	Road from Miao Welcome /Entrance Gate to RWD Tinali.	2.500	-	-	2.500	-	2.500
	1909	Road from Lower Miao colony road including Market Area.	3.750	-	-	3.750	-	3.750
	1910	Upper Miao colony road including Circuit House and Miao CHC.	2.700	-	-	2.550	0.150	2.700
	1911	Road from Power House to LW School via Lisu colony.	4.378	0.578	1.330	2.470	-	4.378
18	1912	Namchik - Miao Road.	26.800	-	-	26.800	-	26.800
19	1914	Namchik - Bordumsa Road to Namphuk Paddy Field.	0.330	0.330	-	-	-	0.330
20		<b>Kharsang Township Road (Length - 5.43 Km)</b>						
	1915	Govt Higher Secondary School Road.	1.550	-	-	1.550	-	1.550
	1916	Old Bazar Road.	0.730	-	-	0.730	-	0.730
	1917	Medical Colony road.	1.100	-	-	1.100	-	1.100
	1918	Police Colony Road.	0.230	-	-	0.230	-	0.230
	1919	PWD Colony Road.	0.850	-	-	0.850	-	0.850
	1920	Mandir to APEDA Colony Road.	0.678	0.678	-	-	-	0.678
	1921	IB complex Road.	0.285	-	0.285	-	-	0.285
21	1922	Internal Road at Balinong village.	0.330	0.330	-	-	-	0.330
22	1923	Injan village Road.	2.430	-	-	2.430	-	2.430
23	1924	Sikao - New Songking Road.	5.000	5.000	-	-	-	5.000
24	1925	Nayang - Ningrang Road.	4.000	2.000	1.000	1.000	-	4.000
25	1926	Approach Road to ITI Complex (Balinong).	3.000	1.500	-	1.500	-	3.000
26	1927	Road from Neotan village to upper Agriculture field.	0.888	0.888	-	-	-	0.888
27	1928	Kumchai - Manabhum - Deban Road.	54.700	-	-	54.700	-	54.700

28	1929	Vijaynagar Township Road.	4.500	4.500	-	-	-	4.500
29	1930	Gandhigram Internal road.	5.500	5.500	-	-	-	5.500
30	1931	Link Road from Vijoynagar to Hamidi village.	0.350	0.350	-	-	-	0.350
31	1932	Link Road from Dawodi Village to Bazar.	1.500	1.500	-	-	-	1.500
32	1933	Link Road withen Sidique village.	1.500	1.500	-	-	-	1.500
33	1934	Link Road from Two Hut to Topi Hill.	0.400	0.400	-	-	-	0.400
34		<b>Diyun Township Road (Length - 2.22 Km)</b>						
	1936	PWD & GA Colony road.	1.216	-	-	1.216	-	1.216
	1937	Police Colony & Medical Colony road.	1.000	-	-	1.000	-	1.000
35	1938	Bordumsa - Namchik Road (Upto Kherem Pani bridge point) road.	12.435	-	-	12.435	-	12.435
36	1939	Road from Kherem Pani Bridge point on Bordumsa Namchik road to Chaimu village via Wagun Ponthai, Wagun - I & Wagun -II village.	5.200	-	-	5.200	-	5.200
37	1940	Namsai - Diyun Road (32.00 Km) (16.00 Km under Jairampur Division).	16.000	-	-	16.000	-	16.000
38	1941	Approach road to Wakhetna village.	1.300	-	-	1.300	-	1.300
39		<b>Bordumsa Township Road (Length - 3.33 km)</b>						
	1943	Bordumsa Market road.	0.190	-	-	0.190	-	0.190
	1944	Post Office colony road.	0.150	-	-	0.150	-	0.150
	1945	PWD Colony road.	0.600	-	-	0.600	-	0.600
	1946	Education & Police colony road.	0.765	-	-	0.765	-	0.765
	1947	PHED colony road.	0.065	-	-	0.065	-	0.065
	1948	ADC office complex road.	0.948	-	-	0.948	-	0.948
	1949	Cultural Heritage Centre Area road.	0.371	-	-	0.371	-	0.371
	1950	Approach road to CHC.	0.230	-	-	0.230	-	0.230
40	1951	Innao Township Road.	0.780	-	0.780	-	-	0.780

41	1952	Road from Bordumsa HQ to Gidding village via Bordumsa village.	3.300	-	-	3.300	-	3.300
42	1953	Goju - Borkhet Road.	8.700	-	-	8.700	-	8.700
43	1954	Road from Bordumsa to Borkhet.	11.500	11.500	-	0.000	-	11.500
44	1955	Road from Borodumsa - Namchik Road to Rajanagar Village- I & II.	2.000	-	-	2.000	-	2.000
45	1956	Road from Main road to Uchabam village under Bordumsa ADC HQ.	5.450	-	5.450	-	-	5.450
46	-	Road from NH-215 to Bordumsa ADC HQ.	3.300	-	2.300	1.000	-	3.300
47	-	Road from New Longchang village to Kongmu.	8.000	0.850	-	-	-	0.850
48	-	Road from Miao to Kongmu.	20.000	1.000	-	-	-	1.000
49	-	Road from Pisi to Khagam village.	4.400	1.000	-	-	-	1.000
50	-	Road from Mudoï to Innao Chegmai village.	4.500	0.500	-	-	-	0.500
		<b>TOTAL under JAIRAMPUR DIVISION</b>	<b>345.960</b>	<b>108.504</b>	<b>14.395</b>	<b>181.356</b>	<b>4.355</b>	<b>308.610</b>
		<b>PWD JAIRAMPUR CIVIL CIRCLE</b>						
		<b>CHANGLANG DIVISION</b>						
1	1957	Margherita - Changlang Road. (Double Lane)	34.300	-	-	34.300	-	34.300
2	1958	Changlang Township Road. i) Double lane	22.180	-	0.050	-	5.674	5.724
		ii) Single Lane		0.110	0.070	14.476	1.800	16.456
3	1959	Namtok Township Road.	3.500	-	1.300	2.200	-	3.500
4	1960	Road to Old Linghok.	20.000	2.210	-	-	-	2.210
5	1961	Changlang - Khimiyang Road.	36.100	-	22.400	13.700	-	36.100
6	1962	Jongjihavi - S/Havi Road.	10.000	3.000	7.000	-	-	10.000
7	1963	Khimiyang - S/Havi Road to Lower Thamlom.	1.420	1.420	-	-	-	1.420

8	1964	Khimiyang - S/Havi Road to Tungthung Havi.	1.500	1.500	-	-	-	1.500
9	1965	Khimiyang Township Road.	3.560	-	3.560	-	-	3.560
10	1966	Changlang - Khimiyang Road to Langchuk.	6.000	1.800	4.200	-	-	6.000
11	1967	Yanman - Thamiyang Road.	15.000	15.000	-	-	-	15.000
12	1968	Changlang - Khimiyang Road to Yanman village.	2.300	1.400	0.900	-	-	2.300
13	1969	Road from Tea garden to Kuthung village.	2.000	1.300	0.700	-	-	2.000
14	1970	Link road from MC road to Longran village.	0.800	0.100	-	0.700	-	0.800
15	1971	Link road from Tea Garden to Longpha village.	0.825	0.125	0.700	-	-	0.825
16	1972	Link Road from MC Road to Kengkhu village.	8.000	8.000	-	-	-	8.000
		<b>TOTAL under CHANGLANG DIVISION</b>	<b>167.485</b>	<b>35.965</b>	<b>40.880</b>	<b>65.376</b>	<b>7.474</b>	<b>149.695</b>
		<b>GRAND TOTAL under CHANGLANG DISTRICT</b>	<b>513.445</b>	<b>144.469</b>	<b>55.275</b>	<b>246.732</b>	<b>11.829</b>	<b>458.305</b>

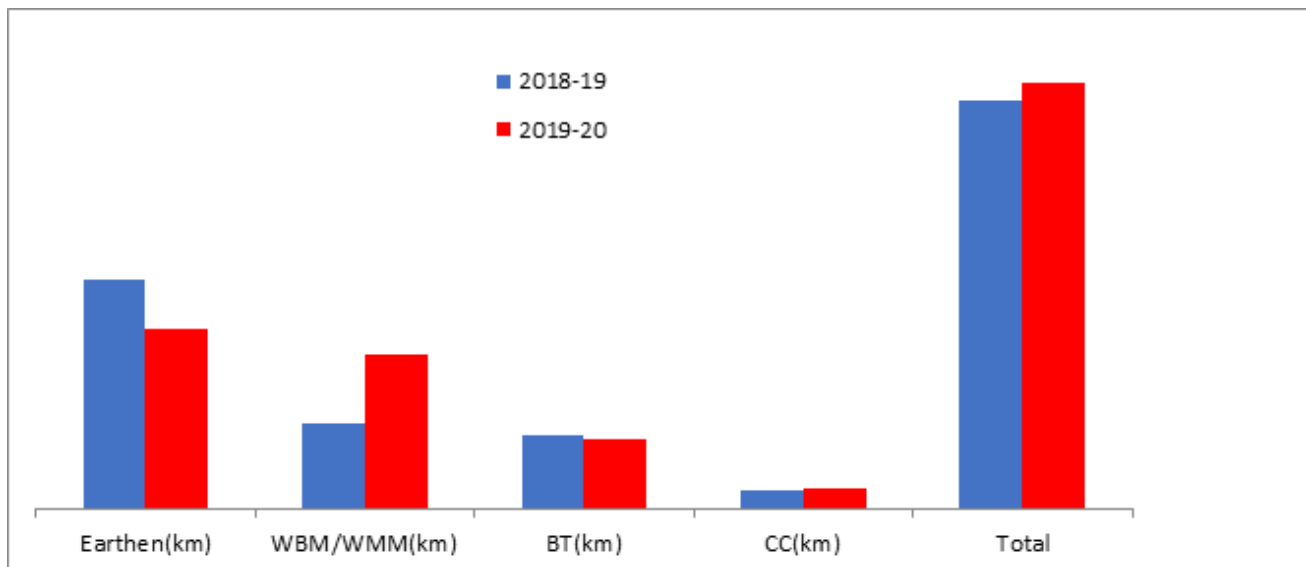


## 24. TIRAP

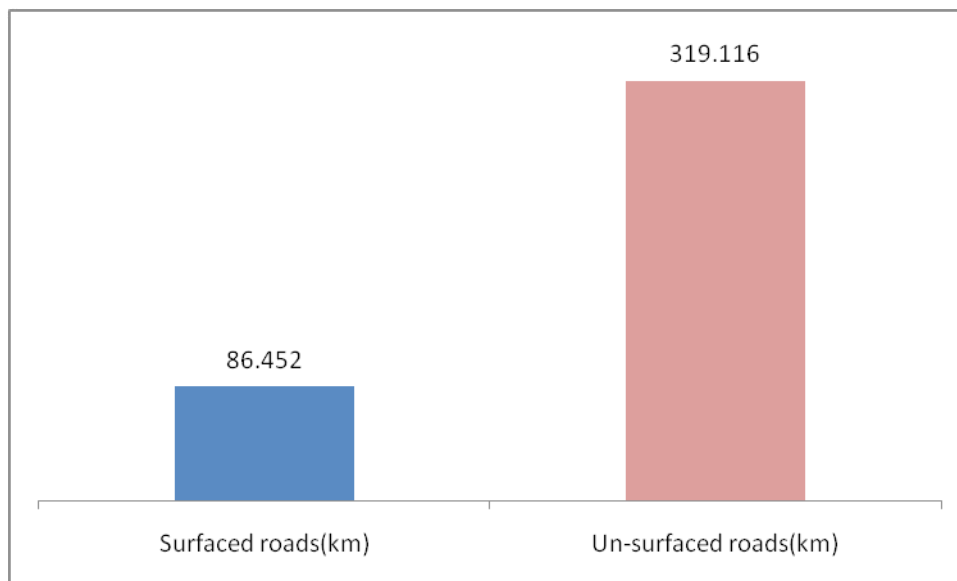
The status of roads under PWD in Tirap district in last one year is as below;

Period	Earthen(km)	WBM/WMM(km)	BT(km)	CC(km)	Total
2018-19	219.375	81.970	70.038	18.537	389.920
2019-20	171.994	147.122	66.361	20.091	405.568

There is an increment of 15.648km over the period of one year. The bituminous surface has a decrement in last one year upto 5% whereas in same period there is an increment of cement concrete pavement road upto 8%. The overall status of PWD roads in Tirap District is highlighted in graph as below:



The comparison of surfaced and un-surfaced roads length during 2019-20 in Tirap District is highlighted in the form of graphs:



The list of roads maintained by PWD as on 31/03/2020 in Tirap District is as below;

Sl. No	ODR Sl. No	Name of Roads	Proposed length (In km)	Existing Road length as on 31/03/2020				
				Earthen	WBM/WMM	BT	CC	Total
1	2	3	4	5	6	7	8	9
		<b>PWD KHONSA CIVIL CIRCLE</b>						
		<b>KHONSA DIVISION</b>						
1	1973	Deomali- Dirok Road.	16.00	-	16.00	-	-	16.00
2	1974	Hukanjuri to Deomali Road.	12.00	2.00	4.00	6.00	-	12.00
3	1975	Namsang- Soha Road.	17.32	0.50	11.52	5.30	-	17.32
4	1976	Laptang-Sipni Road.	10.00	7.00	-	-	-	7.00
5	1977	6 Km point of Khonsa-Hukanjuri Road to Kaimai village.	2.00	-	0.80	1.20	-	2.00
6	1978	10 Km point of Namsang-Soha road to Khela (Namsang-Khela Road).	38.00	17.00	18.50	1.50	-	37.00
7	1979	Muktowa to Baraf Road.	16.00	7.00	9.00	-	-	16.00
8	1980	41 Km point(from Khonsa) of Changlang-Khonsa Road to Ngoitong village.	10.00	10.00	-	-	-	10.00
9	1981	38 Km point (from Khonsa) of Changlang-Khonsa Road to New Laiwang.	4.00	3.65	0.35	-	-	4.00
10	1982	Sanliam to Longbow Road.	9.50	9.50	-	-	-	9.50
11	1983	Road to Khonsa village.	2.50	-	1.00	0.98	0.52	2.50
12	1984	10 Km point of Khonsa -Longding BRTF Road(Tupi) To Dadam CO HQ.	13.00	-	11.35	-	1.65	13.00
13	1985	Thinsa,17.00 Km Point of Khonsa-Lazu Road to Tathiam Road.	5.00	1.64	3.36	-	-	5.00
14	1986	Laho to Tissa Road.	12.00	1.00	-	-	-	1.00
15	1987	Bogapani (32 Km Point of Khonsa-Hukanjuri Road) to Nokfan Road.	6.10	0.80	3.05	2.25	-	6.10

Sl. No	ODR Sl. No	Name of Roads	Proposed length (In km)	Existing Road length as on 31/03/2020				
				Earthen	WBM/WMM	BT	CC	Total
1	2	3	4	5	6	7	8	9
16	1988	Laho to Senua-Noksa Road.	8.00	6.00	-	-	-	6.00
17	1989	Road from Tutnu to Bari-Basip Katang village.	30.00	28.71	-	-	-	28.71
18	1990	Noglo to Upper Chinhan Road.	7.60	7.60	-	-	-	7.60
19	1991	Bogapani to Lindogthong Road.	2.00	2.00	-	-	-	2.00
20	1992	Road from Pullong bridge Point (18 Km point of Khonsa-Hukanjuri road) to Pasumthong ( New Laptang).	2.50	2.50	-	-	-	2.50
21	1993	Road from Pullong bridge Point(17.50 Km Point of Khonsa-Hukanjuri Road) to Chitamlopathar.	8.00	-	8.00	-	-	8.00
22	1994	Notun Kheti to Lamlo village.	3.00	1.83	1.17	0.00	-	3.00
23	1995	Khonsa Township Road.	23.82	0.75	5.33	3.23	14.52	23.82
24	1996	Internal Road at Dadam village.	4.70	2.35	1.95	-	0.40	4.70
25	1997	Soha Township Road.	3.00	0.50	1.50	1.00	-	3.00
26	1998	Lazu Township Road.	5.45	3.29	0.20	1.66	-	5.15
27	1999	Lindongthong to Nytong Road.	3.00	3.00	-	-	-	3.00
28	2000	Road from 7.60 Km point of Khonsa-Lazu BRTF road to Kheti village.	1.20	1.20	-	-	-	1.20
29	2001	Road from 4.50 Km point of Deomali-Dirok road to Jum dang.	8.00	-	8.00	-	-	8.00
30	2002	Namsang Township Road.	2.00	-	1.00	1.00	-	2.00
31	2003	Internal Road at Borduria village.	4.50	1.44	2.20	-	0.86	4.50
32	2004	Deomali Township Road.	18.35	2.88	4.92	9.46	1.10	18.35
33	2005	Sumhak to Shalom Road.	14.00	0.00	14.00	-	-	14.00
34	2006	Raho to Longliang Road.	3.00	3.00	-	-	-	3.00

Sl. No	ODR Sl. No	Name of Roads	Proposed length (In km)	Existing Road length as on 31/03/2020				
				Earthen	WBM/WMM	BT	CC	Total
1	2	3	4	5	6	7	8	9
35	2007	Road from 13.40 Km Point of Khonsa-Hukanjuri Road to CO HQ Borduria including internal Road.	3.40	0.55	-	2.85	-	3.40
36	2008	CO HQ Borduria to Pullong Bridge road.	5.50	-	-	5.50	-	5.50
37	2009	Road from 21 Km Point of Khonsa-Hukanjuri Road (Jungli Camp/Terung) to Sumsipathar.	11.00	7.00	-	0.00	-	7.00
38	2010	Road to CO HQ Bari-Basip (Katang).	3.00	1.70	1.00	-	-	2.70
39	2011	Road to CO HQ Koilam (Longo).	2.83	0.68	1.55	0.60	-	2.83
40	2012	New Lainwang to Mission centre road.	1.20	0.85	0.35	-	-	1.20
41	2013	Road from Dadam CO HQ to Muktawa.	12.50	-	-	12.50	-	12.50
42	2014	Road from Old Lainwang to Jagthung.	4.50	-	2.50	2.00	-	4.50
43	2015	Road from Longkhong to Wasathong.	3.00	-	3.00		-	3.00
44	2016	Road from Barak to Dongrong.	5.00	5.00	-	-	-	5.00
45	2017	Road from 10 Km point of Tutnyu-Kolam road to Nogna.	8.00	6.50	-	-	-	6.50
46	2018	Road from 10 Km Point of Changlang-Khonsa road to EMRS at Khela.	1.20	0.50	-	0.70	-	1.20
47	2019	Road from New Doidam to Soha.	6.50	-	-	6.50	-	6.50
48	2020	Road from Humroi (37 Km point of Khonsa Longding BRTF road) to New Kothin.	3.00	3.00	-	-	-	3.00
49	2021	Co HQ to Soha village.	1.50	-	1.50	-	-	1.50
50	2022	Road from Laiwang to Thungjang via Tutnyu village.	34.00	7.36	2.00	-	-	9.36
51	2023	Road to Muktawa village.	0.70	0.55	-	-	0.15	0.70

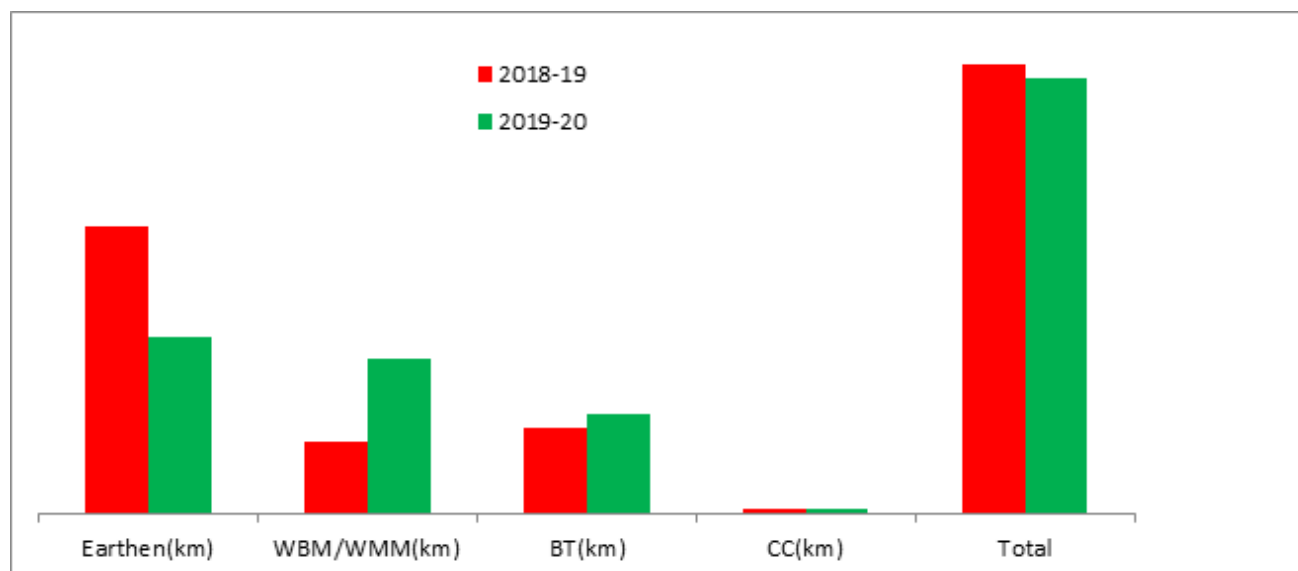
Sl. No	ODR Sl. No	Name of Roads	Proposed length (In km)	Existing Road length as on 31/03/2020				
				Earthen	WBM/WMM	BT	CC	Total
1	2	3	4	5	6	7	8	9
52	2024	Road to Laho village.	0.65	0.50	-	-	0.15	0.65
53	2025	Road to Lower Bera village.	0.40	0.25	-	-	0.15	0.40
54	2026	Road to Hukan village.	0.50	0.35	-	-	0.15	0.50
55	2027	Road to Boakfom village.	0.30	0.20	0.10	-	-	0.30
56	2028	Road to New Kothin village.	1.00	0.85	0.15	-	-	1.00
57	2029	Road to Lower Chinkoi village.	0.50	0.50	0.00	-	-	0.50
58	2030	Road from Khonsa-Hukanjuri Road to Lathokocha, Borduria.	0.30	-	-	-	0.20	0.20
59	2031	Road from Khonsa-Hukanjuri Road to Thangonthong, Borduria.	1.00	-	-	-	0.25	0.25
60	2032	Road from Old Doidam junction point to Soha.	4.30	4.30	-	-	-	4.30
61	2033	Road from PWD Sub-Division office to Forest IB via VIP colony at Deomali.	1.30	-	-	1.30	-	1.30
62	2034	Road from CK road to Ngoitong-Jadthung junction.	2.50	-	2.00	-	-	2.00
63	2035	Ring Road at CO HQ. Dadam.	2.00	-	2.00	-	-	2.00
64	2036	Wathin Link Road.	1.46	-	1.46	-	-	1.46
65	2037	Approach Road to Sipini village.	1.83	-	1.00	0.83	-	1.83
66	2038	Approach Road to Sumsi village.	0.78	0.78	0.00	-	-	0.78
67	-	Road from Turulamchi (Borduria) to Luthong.	7.00	2.24	0.50	-	-	2.74
68	-	Dirok gate to Mopaya village	0.52	0.00	0.52	-	-	0.52
69	-	Approach Road to Hukan village.	0.70	0.70	0.00	-	-	0.70
70	-	Approach Road to Chinhan village.	0.50	0.50	0.00	-	-	0.50
71	-	Internal village Road Old Lainwang.	0.30	-	0.30	-	-	0.30
		<b>TOTAL under KHONSA DIVISION</b>	<b>460.21</b>	<b>171.99</b>	<b>147.12</b>	<b>66.36</b>	<b>20.09</b>	<b>405.57</b>
		<b>TOTAL under TIRAP DISTRICT</b>	<b>460.21</b>	<b>171.99</b>	<b>147.12</b>	<b>66.36</b>	<b>20.09</b>	<b>405.57</b>

## 25. LONGDING

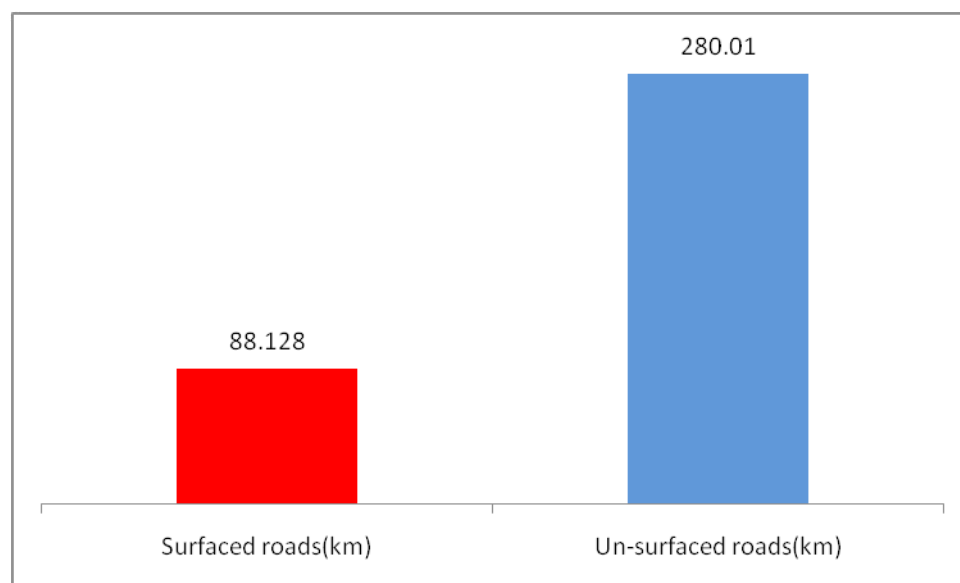
The status of roads under PWD in Longding district in last one year is as below;

Period	Earthen(km)	WBM/WMM(km)	BT(km)	CC(km)	Total
2018-19	242.200	60.745	72.421	4.017	379.383
2019-20	148.680	131.330	83.661	4.467	368.138

There is a decrement of 11.245km over the period of one year. The bituminous surface has an increment in last one year upto 15% whereas in same period there is an increment of cement concrete pavement road upto 11%. The overall status of PWD roads in Longding District is highlighted in graph as below:



The comparison of surfaced and un-surfaced roads length during 2019-20 in Longding District is highlighted in the form of graphs:



The list of roads maintained by PWD as on 31/03/2020 in Longding District is as below;

Sl. No	ODR Sl. No	Name of Roads	Proposed length (In km)	Existing Road length as on 31/03/2020				
				Earthen	WBM/WMM	BT	CC	Total
1	2	3	4	5	6	7	8	9
		<b>PWD KHONSA CIVIL CIRCLE</b>						
		<b>LONGDING DIVISION</b>						
1	2039	Longding-Nokjan Road.	9.811	-	-	9.811	-	9.811
2	2040	Janam to Okhausum Road.	19.000	19.000	-	-	-	19.000
3	2041	Longding Township Road.	27.900	4.960	11.110	8.310	3.517	27.897
4	2042	Road from Kamhua-Noknu Road to Nginu village.	12.500	3.250	0.000	9.250	-	12.500
5	2043	Wakka Township Road.	4.000	-	2.820	1.180		4.000
6	2044	Pongchau Township Road.	4.000	-	2.320	1.180	0.500	4.000
7	2045	Road from Nganja Nallah to Pumao Helipad.	4.000	4.000	-	-	-	4.000
8	2046	Longding Kanubari Road.	9.000	-	-	9.000	-	9.000
10	2048	Road from Votnu Khanu.	18.000	11.540	-	6.460	-	18.000
11	2049	Konsa to Khasa Road.	13.000	13.000	-	-	-	13.000
12	2050	BRTF Road to Niausa.	1.500	-	1.500	-	-	1.500
13	2051	Pumao to Khatnu Road.	9.000	9.000	-	-	-	9.000
15	2053	Longkhaw to Pukha Road.	5.400	5.400	-	-	-	5.400
16	2054	Pumao Township Road.	2.000	2.000	-	-	-	2.000
17	2055	Road from Longding to Chatting village.	4.000	-	1.850	2.150	-	4.000
18	2056	Road from Soshen to Niausa Bypass.	3.000	0.870	-	2.130	-	3.000
19	2057	Approach Road to Newly established VKV at Longding.	1.200	-	1.200	0.000	-	1.200
20	2058	Link Road to Niaunu village.	2.000	-	1.170	0.830	-	2.000
21	2059	Link Road to VKV Niausa.	2.500	-	-	2.500	-	2.500

Sl. No	ODR Sl. No	Name of Roads	Proposed length (In km)	Existing Road length as on 31/03/2020				
				Earthen	WBM/WMM	BT	CC	Total
1	2	3	4	5	6	7	8	9
22	-	BRTF Road to Saint Thomas School at Pongchau.	2.500	2.500	-	-	-	2.500
23	-	Approach Road to CO Office at Longchan.	1.000	0.500	-	-	-	0.500
24	-	Road from Votnu to Kampong.	15.000	0.700	-	-	-	0.700
25	-	Approach Road to Vanluak colony.	0.210	-	0.210	-	-	0.210
26	-	Approach Road at Longphong.	0.880	0.880	-	-	-	0.880
27	-	Road from Senua link Road 1.50 Km to Ngoinu village.	1.460	1.460	-	-	-	1.460
28	-	Approach Road to Opium De-addiction centre Longding.	0.360	0.360	-	-	-	0.360
		<b>TOTAL under LONGDING DIVISION</b>	<b>173.221</b>	<b>79.420</b>	<b>22.180</b>	<b>52.801</b>	<b>4.017</b>	<b>158.418</b>
		<b>PWD KHONSA CIVIL CIRCLE</b>						
		<b>KANUBARI DIVISION</b>						
1	2060	Kanubari Township Road.	9.550	-	5.420	4.130	-	9.550
2	2061	Assam PWD Road (Satnaguri) to Kanubari Road.	8.500	-	-	8.500	-	8.500
3	2062	Banfera-Wanu Road.	10.000	10.000	-	-	-	10.000
4	2063	Road to Russa village.	1.700	1.100	0.350	0.250	-	1.700
5	2064	Ranglua- Othongkhua Road.	14.000	14.000	-	-	-	14.000
6	2065	Khetnu-Mopling Road.	6.000	6.000	-	-	-	6.000
7	2066	Longding-Bimlapur Road.	51.000	-	47.650	1.900	0.450	50.000
8	2067	Othongkhua to Longkhuja Road.	2.400	2.400	-	-	-	2.400
9	2068	Banfera village Road.	3.500	1.200	0.800	-	-	2.000
10	2070	Lawnu Chopsa Road.	12.000	7.500	-	-	-	7.500
11	2071	Banfera-Wanu Road to Pry. School.	1.800	1.800	-	-	-	1.800
12	2072	Kanubari to Ringpong at Longding Bimlapur Tri-Junction.	19.000	-	15.920	3.080	-	19.000



Sl. No	ODR Sl. No	Name of Roads	Proposed length (In km)	Existing Road length as on 31/03/2020				
				Earthen	WBM/WMM	BT	CC	Total
1	2	3	4	5	6	7	8	9
13	2073	Kanubari to Bogapani via Ranlgua, Lawn (CO HQ).	41.000	-	37.000	3.000	-	40.000
14	2074	Ringpong to Kamnu via Orak.	8.000	8.000	-	-	-	8.000
15	2075	Kamnu to Chopsa.	11.000	4.000	-	-	-	4.000
16	2076	Teok to Waisang Nallah.	3.000	1.500	-	-	-	1.500
17	2077	Kamkhu Rusa to Bimlapur.	6.000	-	1.000	5.000	-	6.000
18	2078	Internal Road at Lawn CO HQ.	5.000	1.200	-	-	-	1.200
19	2079	Internal Road at Chubam CO HQ.	5.000	0.500	-	-	-	0.500
20	2080	Road from Chattong to Kamnu via Chopsa.	15.000	2.100	-	5.000	-	7.100
21	2081	Road from Hahshe Russa to Kamkush Rusa.	2.230	2.230	-	-	-	2.230
22	2082	Shaiajakhet to Tehipong.	2.700	2.700	-	-	-	2.700
23	2083	Shaiajakhet to Nawdat.	1.000	1.000	-	-	-	1.000
24	-	Road from NLCPR Road to Wanu.	2.020	1.600	-	-	-	1.600
25	-	Dahsatong to Kamkah.	1.010	-	1.010	-	-	1.010
26	-	Olingtong Tea Factory to Olingtong.	0.430	0.430	-	-	-	0.430
27	-	Road from LB Road to Timongpong.	1.900	-	-	-	-	0.000
28	-	Road from Dumsa & Dunnu Community WRD Field at Chattong village.	1.900	-	-	-	-	0.000
		<b>TOTAL under KANUBARI DIVISION</b>	<b>246.640</b>	<b>69.260</b>	<b>109.150</b>	<b>30.860</b>	<b>0.450</b>	<b>209.720</b>
		<b>GRAND TOTAL under LONGDING DISTRICT</b>	<b>419.861</b>	<b>148.680</b>	<b>131.330</b>	<b>83.661</b>	<b>4.467</b>	<b>368.138</b>



**GOVERNMENT OF ARUNACHAL PRADESH**  
**PUBLIC WORKS DEPARTMENT**  
NIRMAN BHAWAN, "O" POINT, ITANAGAR-791111  
[www.arunachalpwd.org](http://www.arunachalpwd.org)