

PM Package Urgent

**GOVERNMENT OF ARUNACHAL PRADESH
PUBLIC WORKS DEPARTMENT**

**GRAM : CHIEFWORKS
PHONE : 0360-2212427
FAX : 0360-2212428
EMAIL : boraete@gmail.com**

**OFFICE OF THE CHIEF ENGINEER(EZ)
PWD, AP, ITANAGAR**

**No.: CEAP(EZ)/ WTC-37/Trans-Arunachal/2009-10/ 1438-56
Dated: Itanagar, the 7th July, 2009.**

To

The Commissioner (PWD),
Government of Arunachal Pradesh,
Itanagar.

**Sub:- Time-Frame for submission of DPRs for road sectors under EPC Mode in the
Arunachal Package of Road and Highways**

Sir,

Enclosed please find herewith two statements containing the targets of submission of Detailed Project Reports (DPRs) to the Ministry of Shipping, Road Transport and Highways, Government of India, New Delhi. The statements are as under

- 1) Annexure-A (Abstract of Month-wise submission of DPRs).
- 2) Annexure-B (Target Months of submission of DPRs).

These DPRs pertain to the EPC sectors in the Arunachal Package of Road and Highways (Non-annuity segments of the Trans-Arunachal Highways), SARDP-NE Projects covering District Headquarter Connectivity and 4-laning of NH-52A and new National Highway in the State.

In this connection, it is informed that survey works are in full swing in these road stretches and all efforts are being made to adhere to the time lines fixed for submission of the DPRs to the Central Ministry.

Encl: As Stated above

Yours faithfully,



(Bora Ete)
Chief Engineer,
Eastern Zone, PWD, AP
Itanagar.

Copy to:-

- 1) The Chief Engineer, P-10, Ministry of Shipping, Road Transport and Highways, Department of Road Transport and Highways, 1, Parliament Street, New Delhi – 110 001 for information along with the copies of the above documents.
- 2) The Chief Engineer, Western Zone, PWD, AP, Itanagar for information along with the copies of the above statements.
- 3) The Superintending Engineer, Naharlagun/ Capital/ Boleng/ Tezu/ Jairampur Circles, PWD, AP for information and necessary action along with a copy of the above statements. It is requested to ensure timely submission of the DPRs please.
- 4) The Executive Engineer, Doimukh/ Naharlagun/ Boleng/ Pasighat/ Mariyang/ Yingkiong/ Namsai/ Jairampur/ Changlang/ Khonsa/ Longding for information and necessary action along with a copy of the above statements for timely submission of the DPRs please.



(Bora Ete)

Chief Engineer,
Eastern Zone, PWD, AP

ABSTRACT OF MONTH-WISE SUBMISSION OF DPR FOR SARDP-NE PROJECTS IN ARUNACHAL PRADESH DURING 2009 Annexure-A







Sl. No	Months	Length (Km)	Details of Projects	Remarks
1)	July	29.50	1) Papu-Yupia- Hoj-Potin (Package -1) (Pappu-Yupia) (Length- 10.00 Km) 2) Extension of NH 37 from Shantipur to Meka near Roing (Length- 19.50 Km)	
2)	August	140.00	1) Pasighat-Pangin (NH 229) Package- 1 (Length- 28.00 Km) 2) Pasighat-Pangin (NH 229) Package- 2 (Length- 20.00 Km) 3) Pasighat-Pangin (NH 229) Package- 3 (Length- 28.00 Km) 4) Khonsa-Kanubari (NH 52B) Package- 3 (Longnaksi-Kanubari) (Length- 13.00 Km) 5) Papu-Yupia-Hoj-Potin (Package - 2) (Yupia-Hoj) (Length - 21.00 Km) 6) Papu-Yupia-Hoj-Potin (Package - 3) (Hoj-Potin) (Length - 22.00 Km) 7) 4- Laning of Itanagar to Holongi section of NH 52 A (Package-2) (Length - 8.00 Km)	
3)	September	117.00	1) Namchik- Changlang (NH-52 B) (Package - 2) (Manmao-Changlang) (Length - 20.00 Km) 2) Khonsa-Kanubari (NH 52B) Package- 1 (Khonsa-Tissa) (Length- 44.00 Km) 3) Khonsa-Kanubari (NH 52B) Package- 2 (Tissa-Longnakshi) (Length- 53.00 Km)	
4)	October	180.00	1) Namchik- Changlang (NH-52 B) (Package - 1) (Namchik-Manmao) (Length - 40.00 Km) 2) Pasighat- Mariyang-Yingkiong (Package - 1) (Pasighat-Ribi Korong) (Length - 16.00 Km) 3) Pasighat- Mariyang-Yingkiong (Package - 2) (Ribi Korong to Gobuk) (Length - 97.00 Km) 4) Pasighat- Mariyang-Yingkiong (Package - 3) (Gobuk to Yingkiong) (Length - 27.00 Km)	
5)	November	40.00	1) Namchik- Changlang (NH-52 B) (Package - 3) (Manmao-Changlang) (Length - 28.00 Km) 2) 4- Laning of Itanagar to Holongi section of NH 52 A (Package-1) (Length - 12.00 Km)	
6)	To be intimated later	116.00	1) Mahadevpur-Namchik (NH-52 B) (Package - 1)(Mahadevpur-Bordumsa) (Length - 22.00 Km) 2) Mahadevpur-Namchik (NH-52 B) (Package - 2)(Bordumsa-Namchik) (Length - 27.00 Km) 3) Changlang-Khonsa (NH-52B) (Package-1) (Changlang-Khonsa) (Length - 67.00 Km)	Works in progress under NEC Works in progress under NEC Investigation for re-alignment in progress.
Total:		622.50		



Chief Engineer (EZ), PWD
Arunachal Pradesh, Itanagar






Annexure-B

TARGET DATES OF SUBMISSION OF DPRs UNDER ARUNACHAL PACKAGE OF ROADS

Sl. No	Name of the Project	Length (Km)	Chainages (Km)	'0' point at	Target Months of Submission of DPR to Ministry					Remarks
					Jul-09	Aug-09	Sep-09	Oct-09	Nov-09	
A. TRANS-ARUNACHAL HIGHWAY										
1) PASIGHAT-PANGIN (NH 229) - 76.00 Km										
a)	Package-1	28.00	0.00 to 28.00 Km	Ranaghat near Pasighat						
b)	Package-2	20.00	28.00 to 48.00 Km							
c)	Package-3	28.00	48.00 to 76.00 Km							
2) MAHADEVPUR-NAMCHIK (NH 52B) - 49.00 KM										
a)	Package-1 (Mahadevpur-Bordumsa)	22.00	0.00 to 22.00 Km	Mahadevpur						Works under NEC in progress
b)	Package-2 (Bordumsa-Namchik)	27.00	22.00 to 49.00 Km							Works under NEC in progress
3) NAMCHIK-CHANGLANG (NH-52 B) - 88 KM										
a)	Package-1 (Namchik-Manmao)	40.00	49.00 to 89.00 Km							
b)	Package-2 (Manmao-Changlang)	20.00	89.00 to 109.00 Km							
c)	Package-3 (Manmao-Changlang)	28.00	109.00 to 137.00 Km							

Annexure-B

TARGET DATES OF SUBMISSION OF DPRs UNDER ARUNACHAL PACKAGE OF ROADS

Sl. No	Name of the Project	Length (Km)	Chainages (Km)	'0' point at	Target Months of Submission of DPR to Ministry					Remarks
					Jul-09	Aug-09	Sep-09	Oct-09	Nov-09	
4) CHANGLANG-KHONSA (NH 52 B) - 67.00 KM										
a)	Package-1	67.00	137.00 to 204.00 Km							Stretch needs re-alignment. Survey works being taken up.
5) KHONSA-KANUBARI (NH 52B) - 110.00 KM										
a)	Package -1 (Khonsa- Tissa)	44.00	0.00 to 44.00 Km	Khonsa						
b)	Package-2 (Tissa- Longnaksi)	53.00	44.00 to 97.00 Km							
c)	Package-3 (Longnaksi-Kanubari(Kherbari))	13.00	97.00 to 110.00 Km							
B. SARDP PHASE-'A' PROJECTS										
1) PAPPU-YUPIA- HOJ-POTIN - 53 KM										
a)	Package-1 (Pappu-Yupia)	10.00	0.00 to 10.00 Km	Pappu on NH 52A						
b)	Package-2 (Yupia-Hoj)	21.00	10.00 to 31.00 Km							
c)	Package-3 (Hoj to Potin)	22.00	31.00 to 53.00 Km			