

GOVERNMENT OF ARUNACHAL PRADESH
SECRETARIAT PWD DEPARTMENT(WORK SECTION)

CIVIL SECRETARIAT : BLOCK NO.3, 2nd FLOOR

ITANAGAR

Email Id : pwdsecttworks@gmail.com

No. SPWD/W-573/NH/2009-10/


Dated Itanagar, the 2nd August 2019

NOTIFICATION

Under the provision of Rules 3 of Chapter-II of the "Arunachal Pradesh State Road (Regulation and Development) Act, 2015(Act No.7 of 2018)", the Governor of Arunachal Pradesh is pleased to declare following roads under Public Works Department, Arunachal Pradesh as State Road in the category of Other District Road:


Herein after, the preparation of schemes for improvement of State Road as per provision in Rule 7 of Chapter -III of " Arunachal Pradesh State Road (Regulation & Development) Act, 2015 shall be carried in accordance with the notified list of road. Any proposal for new road, not contained in the list of road notified herein, shall require prior approval and notification by Government as per the provision in the said Act.

| Sl. No. | Name of Roads | Length (Km) | Category of Road | Name of District |
|---------|---|-------------|------------------|------------------|
| 1 | 2 | 3 | 4 | 5 |
| 1 | Namtsering to Dudunghar. | 8.700 | ODR | Tawang |
| 2 | Lumla Township Roads. | 14.970 | ODR | Tawang |
| 3 | Approach Road to HS School, Lumla. | 2.000 | ODR | Tawang |
| 4 | Approach Road to Baghar & Phomang villages. | 4.500 | ODR | Tawang |
| 5 | Road from BTK to Namtsering. | 15.000 | ODR | Tawang |
| 6 | Zemithang Township Road. | 11.560 | ODR | Tawang |
| 7 | Approach Road to Muyu village. | 1.100 | ODR | Tawang |
| 8 | Approach road to New Helipad at Lumla. | 1.000 | ODR | Tawang |
| 9 | Lumla Dudunghar road to BRO road at Pharmey | 2.700 | ODR | Tawang |
| 10 | Lumla - Tashigong BRTF road to Lower Moyu Village. | 1.000 | ODR | Tawang |
| 11 | Road from Sazo Bongleng PMGSY road to Horticulture Garden. | 0.741 | ODR | Tawang |
| 12 | Approach road to Pamaghar CO HQ | 5.550 | ODR | Tawang |
| 13 | Road to Doblely cultural centre via Thrillam village and Choishi cultural centre. | 11.000 | ODR | Tawang |
| 14 | Road from Old Market to PWD Store via Parade Ground and Circuit House. | 1.160 | ODR | Tawang |
| 15 | Approach road to SP Office. | 0.410 | ODR | Tawang |
| 16 | Approach road to DC Office. | 0.510 | ODR | Tawang |
| 17 | Approach road to DC's residence. | 0.300 | ODR | Tawang |
| 18 | Road from AIR Tri-junction to New Market. | 0.800 | ODR | Tawang |
| 19 | Approach to Taxi Stand. | 0.080 | ODR | Tawang |
| 20 | Approach road to Bus Stand. | 0.095 | ODR | Tawang |
| 21 | Road from Craft centre to Lebrang. | 0.640 | ODR | Tawang |
| 22 | Road from Changprong to KV including internal road. | 1.520 | ODR | Tawang |
| 23 | Approach road to District Court Building. | 0.050 | ODR | Tawang |
| 24 | Approach road to Electrical Engineering office. | 0.155 | ODR | Tawang |




[Handwritten Signature]

| Sl. No. | Name of Roads | Length (Km) | Category of Road | Name of District |
|---------|---|-------------|------------------|------------------|
| 25 | Road from BRTF road to Nehru Gompa via Army Cinema Hall. | 1.420 | ODR | Tawang |
| 26 | Road from Old Market to BRTF road near Urgelling via New Market and Higher Secondary school.. | 3.480 | ODR | Tawang |
| 27 | Road from Nehru Gompa to Tawang Monastery. | 4.205 | ODR | Tawang |
| 28 | Road from New Market to Damgin via craft centre and Regalling Gompa. | 2.100 | ODR | Tawang |
| 29 | Road from Tawang Monastery to New Market via Shyo village. | 2.010 | ODR | Tawang |
| 30 | Road from craft centre to Changprong via Timilo. | 2.885 | ODR | Tawang |
| 31 | Road from Shyo to Timilo via Choepling Public School. | 1.850 | ODR | Tawang |
| 32 | Road from Old Market to Old IB/Electrical Division via Tourist Lodge. | 0.340 | ODR | Tawang |
| 33 | Road from Circuit House to 4.00Km point of Bumla | 0.650 | ODR | Tawang |
| 34 | Road from Higher Secondary School to Army Cinema | 0.670 | ODR | Tawang |
| 35 | Road from Lache Mirong Nallah to Kargil colony. | 0.910 | ODR | Tawang |
| 36 | Internal Road to Medical colony. | 0.175 | ODR | Tawang |
| 37 | Approach road to Police station. | 0.095 | ODR | Tawang |
| 38 | Internal Road to PWD complex. | 0.300 | ODR | Tawang |
| 39 | Road to Monyul Club via Nehru Gompa. | 0.240 | ODR | Tawang |
| 40 | Approach road to Stupa at Drongkhang. | 0.145 | ODR | Tawang |
| 41 | Road from BRTF Road near petrol Pump to UD Shopping Complex. | 1.055 | ODR | Tawang |
| 42 | Bypass road through PWD colony Tawang. | 0.130 | ODR | Tawang |
| 43 | Bomdir to Manjushree Vidyapith road. | 4.130 | ODR | Tawang |
| 44 | Ruidung Gompa to Khinmey village road. | 1.200 | ODR | Tawang |
| 45 | Road to Urgelling Gompa. | 0.800 | ODR | Tawang |
| 46 | Approach road to Helipad at Changprong. | 0.400 | ODR | Tawang |
| 47 | Bomdir to New Aunghar village via Khartoof and Gyangkha road. | 4.000 | ODR | Tawang |
| 48 | Approach road to Thongmen Gompa. | 0.550 | ODR | Tawang |
| 49 | Approach road to Thespa Gompa. | 11.000 | ODR | Tawang |
| 50 | Approach road to VKV School complex at Kitpi. | 0.400 | ODR | Tawang |
| 51 | Approach road to Kitpi Gompa via Atta Chakki & IB. | 0.800 | ODR | Tawang |
| 52 | Approach Road to Hotspring via Romang Gompa. | 2.000 | ODR | Tawang |
| 53 | Approach Road to Langateng Gompa. | 0.300 | ODR | Tawang |
| 54 | Road from Tawang Monestery to BRTF Road via Gyangong Ani Gompa. | 2.850 | ODR | Tawang |
| 55 | Road from Lemberdung to Famla via Tawang Public School | 1.180 | ODR | Tawang |
| 56 | Approach road to Marnangey. | 0.310 | ODR | Tawang |
| 57 | Approach road to MahaBodhi centre at Teli. | 0.400 | ODR | Tawang |
| 58 | Approach road to JNV at Teli, Tawang. | 1.100 | ODR | Tawang |
| 59 | Approach road to Bomdir. | 0.310 | ODR | Tawang |
| 60 | Road from Kitpi to Gongkhar Bridge point. | 5.000 | ODR | Tawang |
| 61 | Approach Road to Monyul at Lhou. | 3.200 | ODR | Tawang |
| 62 | Approach road to Jangda Helipad | 0.250 | ODR | Tawang |




| Sl. No. | Name of Roads | Length (Km) | Category of Road | Name of District |
|---------|--|-------------|------------------|------------------|
| 63 | Lhou to Mukto. | 15.000 | ODR | Tawang |
| 64 | Mukto Township Road. | 1.500 | ODR | Tawang |
| 65 | Dongshenmang to Bhutan Border road. | 4.968 | ODR | Tawang |
| 66 | Jang Township Road. | 4.600 | ODR | Tawang |
| 67 | Road from Shyaro to Jangda. | 7.500 | ODR | Tawang |
| 68 | Approach road to M.E. School Mukto. | 1.300 | ODR | Tawang |
| 69 | Road from Fongda to Chaksom. | 1.500 | ODR | Tawang |
| 70 | Approach road to Sarong Gonpa. | 0.305 | ODR | Tawang |
| 71 | Jangda to Rho Road. | 1.300 | ODR | Tawang |
| 72 | Road from Zungma to intake point of Nuranang Hydel Project. | 2.970 | ODR | Tawang |
| 73 | Hydro Power Development colony to CO HQ at Lhou. | 0.390 | ODR | Tawang |
| 74 | Road from Murga Bridge Point to Rho village. | 14.812 | ODR | Tawang |
| 75 | Approach road to Khet village at Tawang. | 7.000 | ODR | Tawang |
| 76 | Road to Kharung Gonpa at Tawang. | 3.900 | ODR | Tawang |
| 77 | Approach road to Nyomsa Gonpa. | 0.600 | ODR | Tawang |
| 78 | Approach road to Bomja waterfall | 4.000 | ODR | Tawang |
| 79 | Approach road to Bongkhar CO Office | 0.249 | ODR | Tawang |
| 80 | Approach road to Nuranang Waterfall at Jang. | 1.037 | ODR | Tawang |
| 81 | 16 Km point Bomdila-Dirang Road to Salari(Ch. 0.00 to 12.890Km). | 12.890 | ODR | West Kameng |
| 82 | Road from Rahung to Old Rahung village. | 1.500 | ODR | West Kameng |
| 83 | Village Link road from Darbu village to Rahung Nallah | 1.500 | ODR | West Kameng |
| 84 | Road from Darbu village to Gonpa | 1.200 | ODR | West Kameng |
| 85 | Janagthung-Chhander road. | 17.100 | ODR | West Kameng |
| 86 | Gonthung Pangma, Semnak to Lagam Road. | 12.200 | ODR | West Kameng |
| 87 | Road from Namshu to Khowsing. | 2.000 | ODR | West Kameng |
| 88 | Approach road to Cultural Centre at Thembang. | 0.670 | ODR | West Kameng |
| 89 | Dirang Township Road(7.915km). | | ODR | West Kameng |
| 90 | Approach road from Dirang Co-operative Lamps | 0.300 | ODR | West Kameng |
| 91 | Dirang LAMP to FSB. | 0.515 | ODR | West Kameng |
| 92 | PWD road to ADC Staff quarter | 0.120 | ODR | West Kameng |
| 93 | Medical colony to Lupon school | 0.220 | ODR | West Kameng |
| 94 | Bye pass road | 1.300 | ODR | West Kameng |
| 95 | NRC yak to Nangrothung | 1.200 | ODR | West Kameng |
| 96 | Lupon stadium to RAN via Rungkhung | 3.740 | ODR | West Kameng |
| 97 | Approach road to Circuit House | 0.320 | ODR | West Kameng |
| 98 | Road from BRTF road to Mandalaphadung village | 0.500 | ODR | West Kameng |
| 99 | Approach road to C.O's Office at Mandalaphudung. | 0.300 | ODR | West Kameng |
| 100 | Road from Dirang to Sangti. | 10.000 | ODR | West Kameng |
| 101 | Sangti to Namsu via Khalibok. | 11.000 | ODR | West Kameng |
| 102 | Road from Dirang Sangti road junction to Polytechnic site at Namthung. | 1.500 | ODR | West Kameng |
| 103 | Road from Polytechnic to Thungor Pam. | 3.000 | ODR | West Kameng |
| 104 | Road from Sarada Mission School to Rungjapam | 0.780 | ODR | West Kameng |
| 105 | PMGSY road to Nungsing gam Bishumphudung. | 1.300 | ODR | West Kameng |
| 106 | Approach road to Krishna Vigyan Kendriya, Sangti | 1.000 | ODR | West Kameng |



[Handwritten signature]

| Sl. No. | Name of Roads | Length (Km) | Category of Road | Name of District |
|---------|---|-------------|------------------|------------------|
| 107 | Road from 4 Km on Dirang Sangti road to RAN via Sanglem Zimthung | 14.500 | ODR | West Kameng |
| 108 | Approach road to Zimithang Helipad. | 2.500 | ODR | West Kameng |
| 109 | Road from Jyotinagar to Lish village via NIMAS. | 6.020 | ODR | West Kameng |
| 110 | Road from KV school, Jyotinagar to Yewang village. | 2.000 | ODR | West Kameng |
| 111 | Link road, Namshu village. | 0.400 | ODR | West Kameng |
| 112 | Road from BRTF road to Narangchilo | 0.700 | ODR | West Kameng |
| 113 | Approach road from Rahung to Cultural centre | 0.400 | ODR | West Kameng |
| 114 | Approach road from RWD road to Chug Gompa | 0.600 | ODR | West Kameng |
| 115 | Link road from Primary school Khamkhar to Cultural Centre Khamkhar village. | 0.840 | ODR | West Kameng |
| 116 | Approach road at Khamruk point to CITH | 3.200 | ODR | West Kameng |
| 117 | Road from Mohan camp to Tom hill via Nyakmadung. | 18.200 | ODR | West Kameng |
| 118 | PWD road to Govt.middle school, Nyukmadung. | 0.450 | ODR | West Kameng |
| 119 | Road from BRTF Road to Senge village. | 0.500 | ODR | West Kameng |
| 120 | Approach Road from IB to Gompa at Sange. | 0.300 | ODR | West Kameng |
| 121 | Tenga -Chako-Kamengbari Road. | 95.810 | ODR | West Kameng |
| 122 | Magopam to Bichom Road. | 36.300 | ODR | West Kameng |
| 123 | BRTF road to CIHCS at Dahung. | 3.500 | ODR | West Kameng |
| 124 | Bhakukpong Township road. | 14.000 | ODR | West Kameng |
| 125 | Thrizino Township road. | 3.100 | ODR | West Kameng |
| 126 | Pali-Thrizino road. | 18.200 | ODR | West Kameng |
| 127 | Road from Subu-Tania Village. | 5.500 | ODR | West Kameng |
| 128 | Parvatinagar Township road. | 1.200 | ODR | West Kameng |
| 129 | Road from Nafra to Nakhu. | 10.000 | ODR | West Kameng |
| 130 | 16th km point (9th mile) on Bomdila Dirang Road to Nafra. | 38.890 | ODR | West Kameng |
| 131 | Nakhu to Ditchik road. | 11.000 | ODR | West Kameng |
| 132 | Nafra Township road. | 4.650 | ODR | West Kameng |
| 133 | Road to New site of Degree college Bomdila. | 5.000 | ODR | West Kameng |
| 134 | Bomdila Township road including Pedung & Sera village. | 21.688 | ODR | West Kameng |
| 135 | Road from Salari viallge to Dikhyang Village. | 2.500 | ODR | West Kameng |
| 136 | Internal Road at Buragaon | 0.800 | ODR | West Kameng |
| 137 | Approach road to Jamiri village & CO Office. | 0.930 | ODR | West Kameng |
| 138 | Road from Upper Dzong at Sanchipam | 12.000 | ODR | West Kameng |
| 139 | Road from Nafra-Bichom road to Orgyen Guru NE Nalanda Monastery | 5.000 | ODR | West Kameng |
| 140 | Road from Nakhu to Sanchipam | 10.000 | ODR | West Kameng |
| 141 | Road from Tuluhi to Dizangania via Kaya Valley. | 22.000 | ODR | West Kameng |
| 142 | Shergaon-Doimara Road. | 19.200 | ODR | West Kameng |
| 143 | Balemu to Bhairakund. | 3.210 | ODR | West Kameng |
| 144 | Balemu - Bhalukpong Road | 0.100 | ODR | West Kameng |
| 145 | Jigaon Muchaksing Road. | 10.040 | ODR | West Kameng |
| 146 | Jigaon-Membachur Road. | 4.500 | ODR | West Kameng |
| 147 | Morshing Lhagyala Road. | 8.100 | ODR | West Kameng |
| 148 | Sanglem - Morshing- Domkho road . | 3.200 | ODR | West Kameng |
| 149 | Kalaktang - Morshing Road | 0.100 | ODR | West Kameng |




R.

| Sl. No. | Name of Roads | Length (Km) | Category of Road | Name of District |
|---------|--|-------------|------------------|------------------|
| 150 | Road to Yokmu at Jigaon. | 2.000 | ODR | West Kameng |
| 151 | Rupa - Shergaon road to New Chillipam | 0.350 | ODR | West Kameng |
| 152 | Approach Road to Chingi village | 4.050 | ODR | West Kameng |
| 153 | Kalaktang Township Road. | 8.000 | ODR | West Kameng |
| 154 | Morshing Township Road. | 4.550 | ODR | West Kameng |
| 155 | Jigaon - Township Road. | 3.940 | ODR | West Kameng |
| 156 | Balemu Township road. | 2.750 | ODR | West Kameng |
| 157 | Rupa Township road. | 6.700 | ODR | West Kameng |
| 158 | Shergaon Township Road | 5.880 | ODR | West Kameng |
| 159 | Tenzingaon township road | 5.100 | ODR | West Kameng |
| 160 | Approach Road to ADC HQ | 2.620 | ODR | West Kameng |
| 161 | Approach Road to Darjalok | 5.400 | ODR | West Kameng |
| 162 | Lumbaktang to Blasper Road. | 5.500 | ODR | West Kameng |
| 163 | Approach road to Ankaling village | 0.400 | ODR | West Kameng |
| 164 | Samphung to Braipu Road | 0.360 | ODR | West Kameng |
| 165 | Samdrung to Bhutan Border | | ODR | West Kameng |
| 166 | Approach road to Agriculture field at Chingi | 0.800 | ODR | West Kameng |
| 167 | Approach road to Agriculture field at Lungdur | 1.780 | ODR | West Kameng |
| 168 | Approach road to Agriculture field at Morshing | 1.300 | ODR | West Kameng |
| 169 | Approach road to Agriculture field at Kalaktang | 0.210 | ODR | West Kameng |
| 170 | Approach road to Agriculture field at Warrangpam | 0.500 | ODR | West Kameng |
| 171 | Approach road to Agriculture field at Denzi | 0.740 | ODR | West Kameng |
| 172 | Approach road to Agriculture field at Liphakpu | 0.720 | ODR | West Kameng |
| 173 | Approach road to Agriculture field at Chipikzang, Jigaon. | 0.300 | ODR | West Kameng |
| 174 | Approach road to Agriculture field at Bichi Rokngu, Jigaon | 1.300 | ODR | West Kameng |
| 175 | Approach road to Agriculture field at Brokpalangchen | 1.500 | ODR | West Kameng |
| 176 | Approach road to Agriculture field at Ankaling | 1.000 | ODR | West Kameng |
| 177 | Approach road to Agriculture field at R/Pam | 0.880 | ODR | West Kameng |
| 178 | Approach road to Agriculture field at Chillipam | 0.600 | ODR | West Kameng |
| 179 | Approach road to Agriculture field at Mingmachur (Jarong) | 0.600 | ODR | West Kameng |
| 180 | Approach road to Cultural hall at Mingmachur | 0.320 | ODR | West Kameng |
| 181 | Approach road to Agriculture field at Painaktang | 0.500 | ODR | West Kameng |
| 182 | Approach road to Gompa at Balemu | 0.800 | ODR | West Kameng |
| 183 | Pheriphery Road at Shergaon | 5.000 | ODR | West Kameng |
| 184 | Approach road from village to Community hall at Thungree | 0.420 | ODR | West Kameng |
| 185 | Thungree - Auctung Road | 4.200 | ODR | West Kameng |
| 186 | Approach road to Denzi school | 0.080 | ODR | West Kameng |
| 187 | Road from Rupa to Brokpo-blong village via Sumuguchi in West Kameng Distt. | 9.750 | ODR | West Kameng |
| 188 | Approach Road to Chakshing at Mingmachur. | 0.800 | ODR | West Kameng |
| 189 | Approach road to Thuikman (Mukuthing). | 1.700 | ODR | West Kameng |
| 190 | Gacham-Morshing Road | 24.500 | ODR | West Kameng |
| 191 | Lhabow-Tenga Road | 2.700 | ODR | West Kameng |
| 192 | Approach Road to Horticulture farm Shergaon. | 2.500 | ODR | West Kameng |



[Handwritten signature]

| Sl. No. | Name of Roads | Length (Km) | Category of Road | Name of District |
|---------|---|-------------|------------------|------------------|
| 193 | Internal Road at Muchaksing | 1.000 | ODR | West Kameng |
| 194 | Jigaon to Chillipam | 14.880 | ODR | West Kameng |
| 195 | Rupa 2Km point to Chillipam Gompa. | 11.210 | ODR | West Kameng |
| 196 | Approach road to Football field at Thungree | 0.300 | ODR | West Kameng |
| 197 | Dikshi - Churikngubow road | 5.500 | ODR | West Kameng |
| 198 | Dikshi - Gorbow road | 2.570 | ODR | West Kameng |
| 199 | Road from Pachi to Pipu. | 35.000 | ODR | East Kameng |
| 200 | Road from Para - Holling to Sawa Circle Hq | 25.000 | ODR | East Kameng |
| 201 | Sibibo to Gyawepurang road. | 28.000 | ODR | East Kameng |
| 202 | Pachi to Bokar road. | 20.000 | ODR | East Kameng |
| 203 | Chayang Tajo to Kesse Bagang Via Yangfoand Jayang Bagang | 30.000 | ODR | East Kameng |
| 204 | Road from Domdila to Laching Bagang via Sosi Bagang and Namchar Bagang | 15.000 | ODR | East Kameng |
| 205 | Road from Seppa to Chayangtajo. | 81.000 | ODR | East Kameng |
| 206 | Road from Pachi Rigom via Fachang ,Tabri ,Lochung and Bokar. | 33.000 | ODR | East Kameng |
| 207 | Road from Chayang Tajo to Sanchu. | 6.000 | ODR | East Kameng |
| 208 | Inter District Road from Chayang Tajo of East Kameng District to Phassang CO Circle of Kurung Kumey | 26.000 | ODR | East Kameng |
| 209 | Chayang Tajo Township road. | 3.000 | ODR | East Kameng |
| 210 | Approach road to EE Residence at Chayang Tajo. | 0.150 | ODR | East Kameng |
| 211 | Bye Pass road from PWD main road to ADC office at Chayang Tajo | 0.250 | ODR | East Kameng |
| 212 | Road to Sub -Division office at Pipu . | 0.200 | ODR | East Kameng |
| 213 | Road from Meome Turning point to connect Circuit House at Chayang Tajo | 3.500 | ODR | East Kameng |
| 214 | Road from Gas agency to Circuit House via Chayang Tajo Police Station. | 4.500 | ODR | East Kameng |
| 215 | Road from Bazaar line to Pipu Helipad ground at Chayangtajo. | 2.800 | ODR | East Kameng |
| 216 | Road from General ground to PWD AE Residence and RWD Colony at Pipu | 1.700 | ODR | East Kameng |
| 217 | Road from Outdoor stadium to KGVV School via PHED Colony at Chayang Tajo | 1.600 | ODR | East Kameng |
| 218 | Road from Polytechni to Dambawa via VKV School | 6.500 | ODR | East Kameng |
| 219 | Road from Seppa - Chayang Tajo main road to PWD Office via ADC Office | 2.000 | ODR | East Kameng |
| 220 | Road from ADC Office to Doni Colony | 0.900 | ODR | East Kameng |
| 221 | Ring road at Sawa CO HQ. | 3.500 | ODR | East Kameng |
| 222 | Road from Pakke to Waii | 17.500 | ODR | East Kameng |
| 223 | Sepi Liya road. | 7.280 | ODR | East Kameng |
| 224 | Road from Pakke-Bameng to Division Office. | 1.500 | ODR | East Kameng |
| 225 | Lada Township road. | 1.000 | ODR | East Kameng |
| 226 | Chandmari road | 0.200 | ODR | East Kameng |
| 227 | Bazarline road | 1.500 | ODR | East Kameng |
| 228 | Bazarline to Medical road | 0.650 | ODR | East Kameng |
| 229 | Bazarline to Sec School road | 1.400 | ODR | East Kameng |




R.

| Sl. No. | Name of Roads | Length (Km) | Category of Road | Name of District |
|---------|--|-------------|------------------|------------------|
| 230 | Khenewa Township road | 1.500 | ODR | East Kameng |
| 231 | Road from Pakke to Bameng. | 15.000 | ODR | East Kameng |
| 232 | Road from Bameng to Lada. | 40.000 | ODR | East Kameng |
| 233 | Road from Pakke to Khenewa. | 15.000 | ODR | East Kameng |
| 234 | Road from Bana to Silla . | 6.500 | ODR | East Kameng |
| 235 | Naria 2.00km point of Silla road to Kitchang village. | 3.500 | ODR | East Kameng |
| 236 | 3.00km point of NH-229 Seppa-Sagalee to Resipoum. | 0.350 | ODR | East Kameng |
| 237 | 12.00km point on PMGSY road to tourist rafting centre at Papu river. | 0.500 | ODR | East Kameng |
| 238 | Ring road of Yangsey village at Bana. | 2.000 | ODR | East Kameng |
| 239 | Road from Kampu Seba to Taglanko. | 2.500 | ODR | East Kameng |
| 240 | Approach road to RKM Lumdung. | 3.000 | ODR | East Kameng |
| 241 | Road from 8.00km point PMGSY road Nere village to proposed site of CO HQ. | 2.000 | ODR | East Kameng |
| 242 | Approach road to Pungulange village. | 2.000 | ODR | East Kameng |
| 243 | 10.00km point of NH-229 to Bongsho | 1.000 | ODR | East Kameng |
| 244 | 10.00km point of NH-229 to Mejingwa | 1.000 | ODR | East Kameng |
| 245 | Approach road Pampoli to Nichaba village. | 3.000 | ODR | East Kameng |
| 246 | Road from Pakoti to Kamsa village | 6.500 | ODR | East Kameng |
| 247 | Road from NH-229 Lumdung village to Rote Rome & Mebia Selle and Naraba via Lisa village. | 5.000 | ODR | East Kameng |
| 248 | Road NH-229(Lumdung) to Logoni Model village. | 0.500 | ODR | East Kameng |
| 249 | Rural link road from NH-229 to Tatatara village. | 1.500 | ODR | East Kameng |
| 250 | Road from Pakoti to Richa. | 7.000 | ODR | East Kameng |
| 251 | Road from Loffa to Pakoti village. | 6.500 | ODR | East Kameng |
| 252 | Road from Seppa to Loffa village. | 0.500 | ODR | East Kameng |
| 253 | Ring road from NH-229 to EAC HQ, Bana. | 0.200 | ODR | East Kameng |
| 254 | Seppa Township Road. | | ODR | East Kameng |
| 255 | Seppa Main Road | 3.800 | ODR | East Kameng |
| 256 | New Seppa main road | 2.500 | ODR | East Kameng |
| 257 | Charwa Colony road | 1.000 | ODR | East Kameng |
| 258 | St Joshep Church road | 0.700 | ODR | East Kameng |
| 259 | Approach road DC Bungalow | 0.700 | ODR | East Kameng |
| 260 | Type III Road network | 1.000 | ODR | East Kameng |
| 261 | Type IV road Network | 0.800 | ODR | East Kameng |
| 262 | Medical Colony road | 1.000 | ODR | East Kameng |
| 263 | Bazaar Backside road | 0.600 | ODR | East Kameng |
| 264 | Post office to AIC line road, Via Diwana hotel and DC office | 1.800 | ODR | East Kameng |
| 265 | Industry Colony road | 1.000 | ODR | East Kameng |
| 266 | Type II Road Network | 1.100 | ODR | East Kameng |
| 267 | Type I road network | 1.500 | ODR | East Kameng |
| 268 | Duda Colony to Bukesh colony | 2.000 | ODR | East Kameng |
| 269 | Hari Bridge point NH-229 to Patiwa village. | 3.200 | ODR | East Kameng |
| 270 | Ring road Seppa. | 5.000 | ODR | East Kameng |
| 271 | Road from NH-229 to Wessang College. | 1.320 | ODR | East Kameng |
| 272 | Approach road from Koto to Naringwa village. | 2.100 | ODR | East Kameng |
| 273 | Approach road from NH-229 to Kameng | 1.000 | ODR | East Kameng |




[Handwritten signature]

| Sl. No. | Name of Roads | Length (Km) | Category of Road | Name of District |
|---------|--|-------------|------------------|------------------|
| 274 | Approach road from Sebibo Jejudada PMGSY road to Pabua village. | 0.700 | ODR | East Kameng |
| 275 | Pakke-Kessang-Seijosa- Itakhola Road. | 62.000 | ODR | Pakke-Kessang |
| 276 | Seijosa to Namorah via Monai. | 27.000 | ODR | Pakke-Kessang |
| 277 | Road from PWD IB at Lower Seijosa to Bali via Nivedita vihar to Monai. | 14.640 | ODR | Pakke-Kessang |
| 278 | Road from PSI Road to Mubuso Village. | 10.000 | ODR | Pakke-Kessang |
| 279 | Road from SSY Road to Pakke Kessang EAC. HQ. | 12.000 | ODR | Pakke-Kessang |
| 280 | BRO Road from Sede to Pakro (SSY Road) Road. | 36.000 | ODR | Pakke-Kessang |
| 281 | BRO Road from Rillo to Khadaso (SSY Road). | 34.000 | ODR | Pakke-Kessang |
| 282 | Road from Dissing Passo to Pallab via Taposo. | 32.000 | ODR | Pakke-Kessang |
| 283 | Road from Upper Dikalmukh to Radhaso. | 8.000 | ODR | Pakke-Kessang |
| 284 | Road from Tenga Nallah (Near Assam - Arunachal Boundary) to Namorah (Naksha Parbat). | 7.000 | ODR | Pakke-Kessang |
| 285 | Road from Dissing Passo to Pakke Kessang. | 42.000 | ODR | Pakke-Kessang |
| 286 | Road from Khodaso to Pakke Kessang Town. | 12.000 | ODR | Pakke-Kessang |
| 287 | Road From Seijosa to Tapioso. | 52.000 | ODR | Pakke-Kessang |
| 288 | Seijosa to Radhaso Road via Dissing Passo Circle HQ. | 48.000 | ODR | Pakke-Kessang |
| 289 | Seijosa Township Road. | 8.000 | ODR | Pakke-Kessang |
| 290 | Internal Road at Niti Darlong. | 5.000 | ODR | Pakke-Kessang |
| 291 | Road from Lasum Patte to Taposo. | 2.900 | ODR | Pakke-Kessang |
| 292 | Road from NH-13 Junction to Sub-Station (132/33KV) at Pakke Kessang. | 2.000 | ODR | Pakke-Kessang |
| 293 | Road from NH-13 to Calvary School at Hote Village. | 1.200 | ODR | Pakke-Kessang |
| 294 | Approach road from NH-13 KGBV School to Nangnyo under Veo Circle. | 0.500 | ODR | Pakke-Kessang |
| 295 | Link road between Dipik and Dikhalmukh. | 2.000 | ODR | Pakke-Kessang |
| 296 | Internal Road to connect various villages under Dissing Passo CO HQ. | 35.000 | ODR | Pakke-Kessang |
| 297 | Approach Road From PSI Road to burial ground at Seijosa. | 1.000 | ODR | Pakke-Kessang |




R.

| Sl. No. | Name of Roads | Length (Km) | Category of Road | Name of District |
|---------|--|-------------|------------------|------------------|
| 298 | Jully to Lanka Road including 35 mtr span Bridge. | 1.500 | ODR | Pakke-Kessang |
| 299 | Road from PSI Road to Upper Bali village. | 2.000 | ODR | Pakke-Kessang |
| 300 | Road from PSI Road to Lower Bali village. | 1.400 | ODR | Pakke-Kessang |
| 301 | Road from PSI Road to Darlong village. | 1.500 | ODR | Pakke-Kessang |
| 302 | Pakke-Kessang Township road. | 5.000 | ODR | Pakke-Kessang |
| 303 | Road from BRO Road (Passa village) to Doik village. | 9.000 | ODR | Pakke-Kessang |
| 304 | Pijirang Township Road. | 2.000 | ODR | Pakke-Kessang |
| 305 | Road NH-13 to Taja Hapa CO HQ. | 1.500 | ODR | Pakke-Kessang |
| 306 | Road from NH229 to Gumte Village. | 4.500 | ODR | Pakke-Kessang |
| 307 | Link road from Dibru brige point to Upper Lanka IV School via Upper Jully. | 3.500 | ODR | Pakke-Kessang |
| 308 | Approach Road (short Cut) from NABARD Road to Nivedita Girls Hostel & School at Seijosa. | 1.250 | ODR | Pakke-Kessang |
| 309 | Approach Road from main road to New ADC Office at A-II Seijosa. | 0.350 | ODR | Pakke-Kessang |
| 310 | Approach Road from Arunachal Trans Highway main road to Longpung(Zarraso Village). | 0.470 | ODR | Pakke-Kessang |
| 311 | Road from Sagalee to Sakiang EAC HQ. | 85.000 | ODR | Papumpare |
| 312 | Road frm Soro to Peet Nallah. | 36.000 | ODR | Papumpare |
| 313 | Doimukh-Toru Road. | 36.000 | ODR | Papumpare |
| 314 | Road from Dedolo to Sangkum Gika. | 18.000 | ODR | Papumpare |
| 315 | Sagalee Township road. | 9.698 | ODR | Papumpare |
| 316 | Parang Township road. | 2.000 | ODR | Papumpare |
| 317 | Approach road from Trans Arunchal Highway(TAH) to Upper Balapu village. | 0.330 | ODR | Papumpare |
| 318 | Mengio Township Road. | 3.549 | ODR | Papumpare |
| 319 | Kheel Township Road including Approach road to CO HQ Kheel & PWD Complex Road. | 2.300 | ODR | Papumpare |
| 320 | Toru Township Road including Approach road to Secondary School at Toru. | 1.000 | ODR | Papumpare |
| 321 | Leporiang Township Road. | 2.500 | ODR | Papumpare |
| 322 | Road from Ngudang Joha to Tani Hapa. | 6.000 | ODR | Papumpare |
| 323 | Road from Parang to Seema via Taw & Gangtung village. | 6.000 | ODR | Papumpare |
| 324 | Internal colony road at Tani Hapa. | 3.610 | ODR | Papumpare |
| 325 | SSY road to Govt. Middle School, Humd. | 1.500 | ODR | Papumpare |
| 326 | Road to CO HQ. Parang. | 1.200 | ODR | Papumpare |
| 327 | Road from Mabo to Deb village. | 3.000 | ODR | Papumpare |




[Handwritten signature]

| Sl. No. | Name of Roads | Length (Km) | Category of Road | Name of District |
|---------|--|-------------|------------------|------------------|
| 328 | Rural Link Road to Langchung village. | 2.000 | ODR | Papumpare |
| 329 | Road from SSY road to Hajuriangpa village. | 1.000 | ODR | Papumpare |
| 330 | Road from Tani Happa to Ngudang village. | 5.000 | ODR | Papumpare |
| 331 | Internal Road within Nyoriso at Sagalee. | 2.000 | ODR | Papumpare |
| 332 | Approach road to Yallang village at Sagalee. | 1.000 | ODR | Papumpare |
| 333 | Sagalee Mengio road to Nyokum Putu at Parang village | 0.250 | ODR | Papumpare |
| 334 | Approach road to Ngudang-I village to New Sagalee. | 3.000 | ODR | Papumpare |
| 335 | Approach road to Upper Gai village. | 3.000 | ODR | Papumpare |
| 336 | Ambam-Nyopang Road. | 7.850 | ODR | Papumpare |
| 337 | Road from Marung-Gika to Ambam | 15.000 | ODR | Papumpare |
| 338 | Road from Sakiang to Kullung. | 22.000 | ODR | Papumpare |
| 339 | Approach road to 50 Beded Hospital at Mengio. | 0.750 | ODR | Papumpare |
| 340 | Road from Nyote-Gika to Arung via Sarch Gai and Silsango CO HQ. | 9.000 | ODR | Papumpare |
| 341 | Road from Pilla to Silsango CO HQ. via Rogo and Nyopang village. | 9.000 | ODR | Papumpare |
| 342 | Internal sectoral road at Silsango. | 4.000 | ODR | Papumpare |
| 343 | Sakiang township road via Secondary School, Helipad and Medical. | 2.000 | ODR | Papumpare |
| 344 | Road from upper Market line to lower Market line at Sakiang. | 2.000 | ODR | Papumpare |
| 345 | Road from PWD Road to Rugo Primary School | 1.000 | ODR | Papumpare |
| 346 | Road from (TAH) Langdang to Mugahapa. | 1.500 | ODR | Papumpare |
| 347 | Approach road to Pach Happa village. | 3.400 | ODR | Papumpare |
| 348 | Approach road from Chillo village to Kheel. | 0.480 | ODR | Papumpare |
| 349 | Approach road from Kheel to Govt. Engineering College, Toru. | 2.500 | ODR | Papumpare |
| 350 | Approach road from TAH point to Govt. Residential School, Sarkahappa | 0.200 | ODR | Papumpare |
| 351 | Link road from Pach (Via Tyiso) to Amsu. | 1.020 | ODR | Papumpare |
| 352 | Approach road at Laptap. | 1.500 | ODR | Papumpare |
| 353 | Road from TAH to Pach Happa Village | 1.500 | ODR | Papumpare |
| 354 | Laptap-Pech Teyiso Road | 4.500 | ODR | Papumpare |
| 355 | Road from TAH to Tashi Bridge Point | 1.500 | ODR | Papumpare |
| 356 | Road from Leporiang to Rachi. | 5.000 | ODR | Papumpare |
| 357 | Road from Leporiang to Resing (Hydel point) via Sango. | 5.000 | ODR | Papumpare |
| 358 | SSY Road to Bobia Primary School. | 3.000 | ODR | Papumpare |
| 359 | Road from Leporiang to Hote & Raik. | 3.000 | ODR | Papumpare |
| 360 | Internal colony road at S.E office Bobia. | 1.200 | ODR | Papumpare |
| 361 | Approach road at Raik Village, Leporiang | 0.510 | ODR | Papumpare |
| 362 | Road from Pape Sango village to Govt. Residential | 0.500 | ODR | Papumpare |
| 363 | Approach road at Jarjee village, Leporiang | 1.000 | ODR | Papumpare |
| 364 | SSY Road at New Bobia | 1.500 | ODR | Papumpare |
| 365 | Road from "0" Point Tinali to Donyi Polo Vidya Bhawan. | 4.500 | ODR | Papumpare |
| 366 | Road from '0' point Tinali to Panchali | 2.500 | ODR | Papumpare |
| 367 | Road from Panchali to Senki View road tri-junction. | 1.000 | ODR | Papumpare |




R

| Sl. No. | Name of Roads | Length (Km) | Category of Road | Name of District |
|---------|---|-------------|------------------|------------------|
| 368 | Road from Senki View tri-junction to Senki View. | 2.500 | ODR | Papumpare |
| 369 | Road from Senki View to Senki Park. | 1.600 | ODR | Papumpare |
| 370 | Ring road from Panchali to RKM Hospital via Mowb-II, Niti Vihar and Abo Tani colony. | 4.750 | ODR | Papumpare |
| 371 | Road from State Guest House to CD-B Office. | 1.600 | ODR | Papumpare |
| 372 | Road from NH-52A opposite Nirvachan Bhawan to F-Sector Culvert Point. | 0.700 | ODR | Papumpare |
| 373 | Road from NH52A (opposite of ANSU office) to Abotani Bridge at Abotani Colony. | 0.600 | ODR | Papumpare |
| 374 | Road from NH52A opposite to Secreteriat to Abotani culvert point. | 0.500 | ODR | Papumpare |
| 375 | Road from NH-52A to Nyokum Lapang Church. | 1.000 | ODR | Papumpare |
| 376 | Mowb-II Trijunction to Proposed By-Pass road. | 0.300 | ODR | Papumpare |
| 377 | Road from Panchali to Lobbi. | 2.000 | ODR | Papumpare |
| 378 | Road from Bank Tinali to State Guest House (TT Marg). | 2.100 | ODR | Papumpare |
| 379 | Road from Proposed Ring Road at 'F' Sector Bridge point to Senki Park Minister's Bunglow via CD-B . | 1.800 | ODR | Papumpare |
| 380 | Approach road to Niya Colony. | 1.300 | ODR | Papumpare |
| 381 | Internal road at Old Cinema hall (Near Poongness Hotel) | 0.450 | ODR | Papumpare |
| 382 | Internal road of Adi Basti. | 1.100 | ODR | Papumpare |
| 383 | Internal road of Doria Ridge i/c approach road from proposed By-pass road. | 1.700 | ODR | Papumpare |
| 384 | Road from 'O' point Tinali to Gompha Mandir via Sidharth Hall. | 1.000 | ODR | Papumpare |
| 385 | Internal Road of Nyokum Lapang. | 2.600 | ODR | Papumpare |
| 386 | Internar Road of Kime Pakka and Tagin Colony. | 1.600 | ODR | Papumpare |
| 387 | Internal Road of Lobbi. | 2.700 | ODR | Papumpare |
| 388 | Internal Road of Mowb-II. | 3.200 | ODR | Papumpare |
| 389 | Internal Road of Mowb-I. | 1.600 | ODR | Papumpare |
| 390 | Internal Road of Nitivihar. | 2.300 | ODR | Papumpare |
| 391 | Internal road of 'C-I & C-II' Sector. | 1.700 | ODR | Papumpare |
| 392 | Internal Road of I G Park. | 3.800 | ODR | Papumpare |
| 393 | Internal Road of 'E' Sector. | 2.000 | ODR | Papumpare |
| 394 | Internal Road of Abotani Colony. | 1.000 | ODR | Papumpare |
| 395 | Internal road of 'F' Sector. | 2.000 | ODR | Papumpare |
| 396 | Internal Road of various Minister's Bunglow at Niti Vihar. | 1.400 | ODR | Papumpare |
| 397 | Internal Road of Senki Park. | 1.800 | ODR | Papumpare |
| 398 | Internal Road of Senki Valley Colony, Itanagar. | 1.200 | ODR | Papumpare |
| 399 | Internal Road of Museum Colony. | 0.400 | ODR | Papumpare |
| 400 | Internal road of Senkhi View. | 4.200 | ODR | Papumpare |
| 401 | Internal Road of F&G Sector. | 1.500 | ODR | Papumpare |
| 402 | Approach road to APST Bus station. | 0.300 | ODR | Papumpare |
| 403 | Road from Panchali Lobi to Kola Camp. | 0.700 | ODR | Papumpare |
| 404 | Road from PHED Senki View to Lower Lobi. | 1.500 | ODR | Papumpare |
| 405 | Road from Lower Niya colony to Senki View. | 0.500 | ODR | Papumpare |




R

| Sl. No. | Name of Roads | Length (Km) | Category of Road | Name of District |
|---------|--|-------------|------------------|------------------|
| 406 | Road from Lobi-Panchali to Dariya Potung. | 1.300 | ODR | Papumpare |
| 407 | Internal road at Office of Director Horticulture, Chimpu. | 0.600 | ODR | Papumpare |
| 408 | Internal Road of 'H' Sector. | 2.300 | ODR | Papumpare |
| 409 | Road from PHQ to Ganga Village. | 1.250 | ODR | Papumpare |
| 410 | Internal Road of Ganga Village. | 3.700 | ODR | Papumpare |
| 411 | Internal Road of Chandranagar. | 1.700 | ODR | Papumpare |
| 412 | Road from Shiv Mandir to Modirijo. | 1.200 | ODR | Papumpare |
| 413 | Internal Road at Sanglo Potung-III. | 0.980 | ODR | Papumpare |
| 414 | Road from NH-52A to Gazzetter's office via VKV School, Chimpu. | 1.450 | ODR | Papumpare |
| 415 | Internal Road of Forest Corporation Colony, Itanagar. | 1.900 | ODR | Papumpare |
| 416 | Internal Road of WRD Colony Chimpu. | 1.400 | ODR | Papumpare |
| 417 | Approach Road from NH-52A to Sange Landen Sports School, Chimpu. | 2.500 | ODR | Papumpare |
| 418 | Road from Jome Jote to Tani Putung. | 1.100 | ODR | Papumpare |
| 419 | Road from Govt. primary School Kamko to Hati Camp, Chimpu. | 1.050 | ODR | Papumpare |
| 420 | Road from NH-415 to Multipurpose Cultural Complex, Gohpur, Itanagar. | 0.250 | ODR | Papumpare |
| 421 | Road from Zoo Main road to Sangloputung, Gohpur, Itanagar. | 1.000 | ODR | Papumpare |
| 422 | Road from Dree Ground to Govt. ME School, Nyokum Lapang. | 0.400 | ODR | Papumpare |
| 423 | NH-52A to Rajbhawan Main Gate. | 1.000 | ODR | Papumpare |
| 424 | Road from NH415 to Rajbhawan Helipad via P-Sector. | 1.500 | ODR | Papumpare |
| 425 | Road from NH415 to State Circuit House via AIR colony & Bank Tinali Police Station. | 1.600 | ODR | Papumpare |
| 426 | Rajbhawan main gate to P-Sector. | 1.000 | ODR | Papumpare |
| 427 | Road from NH415 to Govt. H.S. School via MLA Cottage. | 1.160 | ODR | Papumpare |
| 428 | Road from NH415 Ganga Market to ESS sector tri-junction near Minister Bunglows No. 1 to 4 SP office. | 3.500 | ODR | Papumpare |
| 429 | Road from NH-415 to D.N College. | 0.430 | ODR | Papumpare |
| 430 | Road from NH415 near Secretariat main Gate to Govt. Hr. Sec. School, Itanagar | 0.480 | ODR | Papumpare |
| 431 | Road from NH415 to Ring road near DDK Office via D-Sector, Itanagar. | 1.250 | ODR | Papumpare |
| 432 | Road from State Circuit House to Govt. H.S. School via ESS sector, Minister Bunglow No.1 to 10, Itanagar | 3.000 | ODR | Papumpare |
| 433 | Rajbhawan Helipad to Shiva Mandir near BSNL colony. | 0.800 | ODR | Papumpare |
| 434 | Road from NH-415 to P-Sector via BSNL office, Gandhi Market, linking C-sector Thana Road. | 1.670 | ODR | Papumpare |
| 435 | Upper Ridge road at ESS sector linking Minister Bunglow No. 1 to 10 and AIR colony. | 2.400 | ODR | Papumpare |
| 436 | Dying Ering Road via SIRD, Nivachan Bhawan. | 1.500 | ODR | Papumpare |



[Handwritten signature]

| Sl. No. | Name of Roads | Length (Km) | Category of Road | Name of District |
|---------|---|-------------|------------------|------------------|
| 437 | Road from NH-415 tempo stand to Rajbhawan Gate-I via B-Sector, Itanagar. | 1.200 | ODR | Papumpare |
| 438 | Rajbhawan Complex road | 0.800 | ODR | Papumpare |
| 439 | Road from NH-415 to Vivek Vihar T-V Colony. | 1.800 | ODR | Papumpare |
| 440 | C-Sector Internal Road i/c CS approach road. | 3.000 | ODR | Papumpare |
| 441 | Road from Itanagar to Pappu Nallah via Jully village. | 12.000 | ODR | Papumpare |
| 442 | Road from NH-415 near Hotel PYBBS to D-sector Main road via RWD colony, Itanagar. | 1.950 | ODR | Papumpare |
| 443 | P-Sector Internal Road, Itanagar . | 2.450 | ODR | Papumpare |
| 444 | Internal Road at ESS-Sector. | 2.300 | ODR | Papumpare |
| 445 | Road from MLA cottage to NEFA Club building. | 1.500 | ODR | Papumpare |
| 446 | Internal road of Ganga Market. | 1.100 | ODR | Papumpare |
| 447 | ESS Sector road to second gate via Microwave road and Shiva Mandir. | 0.800 | ODR | Papumpare |
| 448 | R.K. Mission complex road. | 3.230 | ODR | Papumpare |
| 449 | Approach road to R.K. Mission Helipad from NH-415. | 0.700 | ODR | Papumpare |
| 450 | D-Sector internal Road. | 1.300 | ODR | Papumpare |
| 451 | B-Sector internal Road. | 1.000 | ODR | Papumpare |
| 452 | Road from NH-415 to APPBN at Chimpu. | 1.300 | ODR | Papumpare |
| 453 | Road from Chandra Nagar Tinali to Shiva Mandir. | 0.200 | ODR | Papumpare |
| 454 | Road from NH-415 near RCC bridge at C/Nagar to Police Colony. | 0.350 | ODR | Papumpare |
| 455 | Approach road to Rajbhawan staff Qtr. | 0.300 | ODR | Papumpare |
| 456 | Road from NH-415 to Economics and Statistics . | 1.095 | ODR | Papumpare |
| 457 | NH415 near VCS School to Vivek Vihar road near College Gate. | 1.000 | ODR | Papumpare |
| 458 | Road from NH-415 to SRPL. | 0.900 | ODR | Papumpare |
| 459 | A-Sector internal Road. | 1.000 | ODR | Papumpare |
| 460 | Road from College gate to Upper Vivek Vihar. | 1.260 | ODR | Papumpare |
| 461 | Road from Tri-Junction near College Gate to Police Colony. | 2.900 | ODR | Papumpare |
| 462 | Link Road from NH-415 (6.00 KM point) to Jully village-II. | 4.640 | ODR | Papumpare |
| 463 | Huto Colony at Jully. | 0.350 | ODR | Papumpare |
| 464 | Road from NH-415 near hotel Moomsie to P-sector & Gandhi Market, linking P-sector Main Road Itanagar. | 1.200 | ODR | Papumpare |
| 465 | Road from UD housing complex to Upper Jully. | 1.900 | ODR | Papumpare |
| 466 | Road from Upper Jully to Birrup Colony. | 1.800 | ODR | Papumpare |
| 467 | Road from Birrup colony to Jully-II link road. | 0.600 | ODR | Papumpare |
| 468 | Dakum Colony roads. | 2.700 | ODR | Papumpare |
| 469 | Doni Colony roads. | 3.000 | ODR | Papumpare |
| 470 | Chimpu-II to Jullang road DPS. | 1.100 | ODR | Papumpare |
| 471 | Dath Colony road at Jully. | 1.200 | ODR | Papumpare |
| 472 | Rome colony road at P-Sector. | 0.900 | ODR | Papumpare |
| 473 | Road from Chimpu-I to village Lutu Linya | 5.000 | ODR | Papumpare |
| 474 | Road from Ganga village to Bath village | 8.000 | ODR | Papumpare |
| 475 | Road from ESS-sector Hilltop to 4th IRBN Jollang. | 1.500 | ODR | Papumpare |




R

| Sl. No. | Name of Roads | Length (Km) | Category of Road | Name of District |
|---------|--|-------------|------------------|------------------|
| 476 | State Guest House & High court complex. | 0.530 | ODR | Papumpare |
| 477 | Road from NH 415 (Takar Complex) connecting Lumar Dai Road near Community Hall via Legislative Assembly and Directorate Offices. | 1.500 | ODR | Papumpare |
| 478 | General Hospital Jn to Police Station (Lummar Dai road). | 1.000 | ODR | Papumpare |
| 479 | Sectoral road at D'sector, Naharlagun. | 2.770 | ODR | Papumpare |
| 480 | Road from NH 415 near Indira Academy to Helipad. | 0.450 | ODR | Papumpare |
| 481 | NH-52A Near Chandinin Hotel to G'Extn. | 1.000 | ODR | Papumpare |
| 482 | Road from NH 415 to Youth Hostel. | 1.000 | ODR | Papumpare |
| 483 | "D" Extension sectoral road at Naharlagun. | 1.400 | ODR | Papumpare |
| 484 | Internal road of "C" Sector. | 1.850 | ODR | Papumpare |
| 485 | Internal road of "G" Sector. | 4.726 | ODR | Papumpare |
| 486 | Internal road of "F" Sector. | 3.529 | ODR | Papumpare |
| 487 | NH-52 A near Lagun bridge at "G" Extn. to Damsite. | 1.870 | ODR | Papumpare |
| 488 | Internal road of "E" Sector. | 2.247 | ODR | Papumpare |
| 489 | "G" Extn. Bailey bridge to Polo Colony upto Bharat Scout & Guide. | 3.120 | ODR | Papumpare |
| 490 | Internal road of Panchayat Colony. | 0.750 | ODR | Papumpare |
| 491 | Internal road of KV-I. | 0.500 | ODR | Papumpare |
| 492 | NH-52A to Pappu Hill, SENCC including all internal road. | 1.600 | ODR | Papumpare |
| 493 | D-Sector to Polo Colony & internal road of Polo colony. | 4.590 | ODR | Papumpare |
| 494 | Internal road of Police Colony. | 1.400 | ODR | Papumpare |
| 495 | Internal road of PTC complex Banderdewa. | 4.050 | ODR | Papumpare |
| 496 | Internal road of Down Police Colony. | 1.800 | ODR | Papumpare |
| 497 | Internal road of "A" Sector. | 3.500 | ODR | Papumpare |
| 498 | Internal road of Model village. | 3.347 | ODR | Papumpare |
| 499 | Road from A-Sector Industrial Area to Dam Site. | 3.030 | ODR | Papumpare |
| 500 | Internal road of Power House Colony. | 1.000 | ODR | Papumpare |
| 501 | NH-52A to Barapani Colony & internal road. | 2.000 | ODR | Papumpare |
| 502 | Road from NH 415 to Papu-II via GM Transport & Civil Supply Office & internal road. | 2.400 | ODR | Papumpare |
| 503 | Road from NH-415 to Pachin Colony & internal road and SIB Colony road. | 7.300 | ODR | Papumpare |
| 504 | Road from NH 415 to Pappu Nallah Rsd. Complex near Yupia Tinali. | 0.200 | ODR | Papumpare |
| 505 | Road from NH 415 near Niba Hospital to Papu Primary School via Press Colony. | 0.970 | ODR | Papumpare |
| 506 | Road from "D" Sector to assured water supply source in the back side of Polo Park.. | 0.150 | ODR | Papumpare |
| 507 | Internal road of Damsite township. | 4.500 | ODR | Papumpare |
| 508 | Forest colony near Youth Hostel to Rakap Colony. | 0.750 | ODR | Papumpare |
| 509 | Internal road from F-Sector to Yawn Colony. | 1.400 | ODR | Papumpare |
| 510 | Internal road of Karsingsa. | 2.500 | ODR | Papumpare |
| 511 | Internal road of Vetty. Colony and I.B. (Nirjuli). | 0.850 | ODR | Papumpare |
| 512 | Internal road of Vetty. Fara (Nirjuli). | 0.450 | ODR | Papumpare |




R.

| Sl. No. | Name of Roads | Length (Km) | Category of Road | Name of District |
|---------|--|-------------|------------------|------------------|
| 513 | Road from NH 415 to "P" Sector (Nirjuli). | 1.750 | ODR | Papumpare |
| 514 | Road from NH 415 to E.E(E)/ NH Office. | 1.650 | ODR | Papumpare |
| 515 | Internal road of Engineering colony, Nirjuli. | 0.750 | ODR | Papumpare |
| 516 | Internal road leading to M E School at Nirjuli. | 0.250 | ODR | Papumpare |
| 517 | Internal road at "D" Sector & "D" Extension (Nirjuli). | 1.600 | ODR | Papumpare |
| 518 | Helipad to suspension bridge point (Naharlagun). | 1.450 | ODR | Papumpare |
| 519 | Road from Nanital nallah near K.puttu at Model Village to Upper Lekhi Village. | 2.185 | ODR | Papumpare |
| 520 | Lummar Dai road to near Old Sectt. Complex, to Sood Bridge point at Prem Nagar. | 0.450 | ODR | Papumpare |
| 521 | Internal road from Youth Hostel to Reservoir Tank. | 0.170 | ODR | Papumpare |
| 522 | Road from NNH 415 to Rampur Village. | 0.425 | ODR | Papumpare |
| 523 | Road from NH 415, Lekhi village to Model Village. | 2.000 | ODR | Papumpare |
| 524 | Road from NH 415 to Upper Lekhi Village. | 1.400 | ODR | Papumpare |
| 525 | Road from NH 415 near bridge point to Upper Model Village. | 2.800 | ODR | Papumpare |
| 526 | Road from Borum village to Mob Popu. | 7.000 | ODR | Papumpare |
| 527 | Road from Tarajuli to Dechi village. | 2.000 | ODR | Papumpare |
| 528 | Road from Nyorch village to Hostalam village. | 3.500 | ODR | Papumpare |
| 529 | Road from Vetty. Colony behind poultry farm. | 1.950 | ODR | Papumpare |
| 530 | Road from NH-415 to suspension bridge point at Nirjuli. | 0.580 | ODR | Papumpare |
| 531 | Internal road of Nirjuli Village-III. | 1.850 | ODR | Papumpare |
| 532 | Internal road of Damsite Nirjuli village-II. | 2.800 | ODR | Papumpare |
| 533 | Internal road of Nirjuli Village-II. | 0.750 | ODR | Papumpare |
| 534 | Road from Bridge point to Dikrong colony. | 2.300 | ODR | Papumpare |
| 535 | Internal road of Nirjuli Village-I, Lane-I. | 0.300 | ODR | Papumpare |
| 536 | Internal road of Nirjuli Village-I, Lane-II. | 0.150 | ODR | Papumpare |
| 537 | Internal road of Nirjuli Village-I, Lane-III. | 0.300 | ODR | Papumpare |
| 538 | Internal road of Nirjuli Village-I, Lane-IV. | 0.600 | ODR | Papumpare |
| 539 | Internal road of Nirjuli Village-I, Lane-V. | 0.200 | ODR | Papumpare |
| 540 | Internal road of Nirjuli Village-I, Lane Colony. | 0.500 | ODR | Papumpare |
| 541 | Internal road of Colony No. I (Banderdewa) | 0.300 | ODR | Papumpare |
| 542 | Internal road of Colony No. II (Banderdewa) | 0.300 | ODR | Papumpare |
| 543 | Internal road of Colony No. III (Banderdewa) | 0.313 | ODR | Papumpare |
| 544 | Internal road of Banderdewa Lower Colony. | 0.151 | ODR | Papumpare |
| 545 | Road from NH 415 to Royal International School. | 0.300 | ODR | Papumpare |
| 546 | By-Pass road from Pappu Nallah to Itanagar via DPVB. | 8.000 | ODR | Papumpare |
| 547 | Road from NH-415 to Upper Pappu Nallah colony opposite Niba Hospita. | 0.200 | ODR | Papumpare |
| 548 | Road from Pachin Colony to Referral Hospital site. | 2.500 | ODR | Papumpare |
| 549 | Road from NH-415 near HIM Petrol Pump at Nirjuli to Residentila colony, Nirjuli. | 2.500 | ODR | Papumpare |
| 550 | Road from Model Village to Dam Site. | 4.100 | ODR | Papumpare |
| 551 | Road from NH-415 to Beer factory, Nirjuli. | 0.700 | ODR | Papumpare |
| 552 | Road from helipad to Shanti colony. | 2.900 | ODR | Papumpare |




[Handwritten signature]

| Sl. No. | Name of Roads | Length (Km) | Category of Road | Name of District |
|---------|--|-------------|------------------|------------------|
| 553 | Road from NH 415 to Rayo Village via CLF Colony, ANIYA village at Nirjuli. | 4.180 | ODR | Papumpare |
| 554 | Internal roads of Lekhi village. | 4.000 | ODR | Papumpare |
| 555 | Borum Township road. | 2.900 | ODR | Papumpare |
| 556 | Road from Borum bridge to Silkajel Factory. | 3.700 | ODR | Papumpare |
| 557 | Road from Women Hostel to Lekhi. | 1.957 | ODR | Papumpare |
| 558 | Road from NH-415 to Lekhi Putu. | 2.950 | ODR | Papumpare |
| 559 | Yupia District HQ Township Road | 7.000 | ODR | Papumpare |
| 560 | Doimukh Township road. | 12.000 | ODR | Papumpare |
| 561 | Kimin ADC HQ Township Road. | 9.000 | ODR | Papumpare |
| 562 | Balijan ADC HQ Township Road. | 5.000 | ODR | Papumpare |
| 563 | Kakoi CO HQ Township Road. | 2.000 | ODR | Papumpare |
| 564 | Sandupota CO HQ Township Road. | 2.000 | ODR | Papumpare |
| 565 | Tarasso CO HQ Township Road. | 3.000 | ODR | Papumpare |
| 566 | Banderdewa CO HQ Township Road. | 2.500 | ODR | Papumpare |
| 567 | Approach road to Tigdo village. | 2.000 | ODR | Papumpare |
| 568 | Doimukh to Emchi via Amba village. | 3.500 | ODR | Papumpare |
| 569 | Approach road to Borum. | 1.500 | ODR | Papumpare |
| 570 | Yupia Tinali to Yupia village Road. | 1.000 | ODR | Papumpare |
| 571 | Approach Road to Rono Ground at Doimukh. | 1.000 | ODR | Papumpare |
| 572 | Nyorch Bridge point to Industrial Estate Yupia Road. | 1.500 | ODR | Papumpare |
| 573 | Approach road from Doimukh-Harmuty Road to Fishery at Emchi village. | 1.500 | ODR | Papumpare |
| 574 | Approach road to New Karsingsa. | 2.000 | ODR | Papumpare |
| 575 | Road from NH-415 at Karsingsa to Central Pig Farming. | 1.500 | ODR | Papumpare |
| 576 | Road from NH-415 at Karsiungsa to Adi village. | 3.000 | ODR | Papumpare |
| 577 | Road from NH-415 at Karsingsa to Dobum village. | 2.000 | ODR | Papumpare |
| 578 | Emchi to Nirjuli Road. | 2.500 | ODR | Papumpare |
| 579 | Kimin to Lora Road. | 7.000 | ODR | Papumpare |
| 580 | Durpa-Kamchi-Dokum village Road. | 0.500 | ODR | Papumpare |
| 581 | Approach road to ME School Poma. | 3.200 | ODR | Papumpare |
| 582 | Approach road to Secondary School Jote. | 3.000 | ODR | Papumpare |
| 583 | Approach road to Kampo village. | 1.000 | ODR | Papumpare |
| 584 | Road from Tapioso to Law. | 15.000 | ODR | Papumpare |
| 585 | Approach road to Holongí village. | 1.500 | ODR | Papumpare |
| 586 | Sonajuli Township Road. | 3.000 | ODR | Papumpare |
| 587 | Itanagar-Jote Road. | 21.000 | ODR | Papumpare |
| 588 | Jote(Defra)- Balijan Road. | 26.000 | ODR | Papumpare |
| 589 | Jote-Sandupota Road. | 7.000 | ODR | Papumpare |
| 590 | Road from Yazali to Mengio. | 58.000 | ODR | Lower Subansiri |
| 591 | Pitapool to Tour Road | 61.000 | ODR | Lower Subansiri |
| 592 | Road from Jop to Silsango. | 30.000 | ODR | Lower Subansiri |
| 593 | Road from Peni village to Peni-I. | 5.000 | ODR | Lower Subansiri |




[Handwritten signature]

| Sl. No. | Name of Roads | Length (Km) | Category of Road | Name of District |
|---------|---|-------------|------------------|------------------|
| 594 | Road from Billo Village to Luj via. Pei Billo | 1.800 | ODR | Lower Subansiri |
| 595 | Rular Link at Pitapool Village. | 1.000 | ODR | Lower Subansiri |
| 596 | Approach Road from PMGSY Road to Chuly Village to Kabi Village. | 5.000 | ODR | Lower Subansiri |
| 597 | NH-229 to Tago Power House | 3.500 | ODR | Lower Subansiri |
| 598 | C/o Ring Road from Uppor Tago to Lower Tago. | 4.000 | ODR | Lower Subansiri |
| 599 | Road from Pitapool to Rub/Dam Top . | 7.000 | ODR | Lower Subansiri |
| 600 | Road from Benyi Happa to Tago | 3.000 | ODR | Lower Subansiri |
| 601 | Road from PMGSY road to Nomdum Nampin Via. Pei Basti Church, Pei Village. | 1.530 | ODR | Lower Subansiri |
| 602 | Road from Tater Geka to Bentam Yorda Via. Takho Village, Bello. | 1.500 | ODR | Lower Subansiri |
| 603 | Road from Yoglu to Yapav Geko. | 17.000 | ODR | Lower Subansiri |
| 604 | Road from Yachuli in Lower Subansiri District to Gerugamukh via Mai, Lej, Pei, Pochu and Dado Villages. | 20.000 | ODR | Lower Subansiri |
| 605 | Road from Neelam to Pistana. | 4.400 | ODR | Lower Subansiri |
| 606 | Road from 20th Km point on Ziro Daporijo BRTF Road(New Loth village) to Chambang. | 40.000 | ODR | Lower Subansiri |
| 607 | Road from Yoglu village to Pistana circle HQ. | 11.000 | ODR | Lower Subansiri |
| 608 | Road from NH-229 to Tourist Destination at Paya Happa, Yachuli. | 3.000 | ODR | Lower Subansiri |
| 609 | Approach road from K.V.K Road to Circuit house at Yachuli. | 0.800 | ODR | Lower Subansiri |
| 610 | Road from Yachuli to Toon village via Pochu village. | 5.000 | ODR | Lower Subansiri |
| 611 | Double Lane road from Circuit House to PWD SE Office, Yachuli. | 6.500 | ODR | Lower Subansiri |
| 612 | Ring road in and around Divisional Commissioner West at Yachuli. | 6.500 | ODR | Lower Subansiri |
| 613 | Road from main road to Mai village at Yachuli. | 0.340 | ODR | Lower Subansiri |
| 614 | Road from PMGSY road to Yupia Happa, Talo village. | 1.050 | ODR | Lower Subansiri |
| 615 | Link Road from Serre Happa to Rill Yorda. | 1.020 | ODR | Lower Subansiri |
| 616 | Link Road from Pukh via Pogo to Upper Talo under Yachuli . | 1.500 | ODR | Lower Subansiri |
| 617 | Road from Bobo Geka to Komu Happa via Taa Sepa | 3.000 | ODR | Lower |




R

| Sl. No. | Name of Roads | Length (Km) | Category of Road | Name of District |
|---------|--|-------------|------------------|------------------|
| 618 | Approach Road from Libu Pakam at Katch Neelam village to Upper Khaach. | 1.170 | ODR | Lower Subansiri |
| 619 | Road from Yokh Lith to Shally. | 1.200 | ODR | Lower Subansiri |
| 620 | Approach Road from New Poru to old Poru under | 1.080 | ODR | Lower |
| 621 | Road from Nyolibier to Pakh river under Pistana. | 3.000 | ODR | Lower Subansiri |
| 622 | Pistana Township road. | 0.300 | ODR | Lower Subansiri |
| 623 | Ring Road from Delihapa village to Migo village. | 1.020 | ODR | Lower Subansiri |
| 624 | Internal road pf Yachuli Civil Circle PWD complex. | 0.300 | ODR | Lower Subansiri |
| 625 | Road from BRTF road to Namchi Putu via church compound at Dem. | 0.070 | ODR | Lower Subansiri |
| 626 | Village Link Road to Khore Putung under Yachuli Circle. | 0.480 | ODR | Lower Subansiri |
| 627 | Link Road from Seya village to Pathalith under Deed Circle. | 0.690 | ODR | Lower Subansiri |
| 628 | Road from Serie Sea to Toju Lwpwq. | 2.000 | ODR | Lower Subansiri |
| 629 | Road from Shally to Libia under Pistana Circle. | 0.480 | ODR | Lower Subansiri |
| 630 | Approach road to Quarry line & to PWD Magazine Godown at Ziro. | 0.580 | ODR | Lower Subansiri |
| 631 | Extension of Hapoli Township Road to S.P Colony. | 1.000 | ODR | Lower Subansiri |
| 632 | Road from Main Market to New Market Extension Area at Para Bazar. | 0.500 | ODR | Lower Subansiri |
| 633 | Approach road from Hapoli Bus Station to Pai Gate T-II Colony. | 1.000 | ODR | Lower Subansiri |
| 634 | Approach road to Type-I Qtrs Behind PWD Store. | 0.200 | ODR | Lower Subansiri |
| 635 | Road from Pai Gate to School Gate via. Traffic Point. | 2.090 | ODR | Lower Subansiri |
| 636 | Post Office road. | 0.560 | ODR | Lower Subansiri |
| 637 | Road from Lal Bahadur School Tri- junction to Pare Ami Trijunction. | 1.100 | ODR | Lower Subansiri |
| 638 | Club Road. | 0.450 | ODR | Lower Subansiri |
| 639 | Approach road to Meat Market at Hapoli. | 0.300 | ODR | Lower Subansiri |
| 640 | Road from Tri-junction near Dony polo ground to treasury down via PWD I.B. | 0.500 | ODR | Lower Subansiri |
| 641 | Road from Treasury up Charali to Circuit House. | 0.580 | ODR | Lower Subansiri |




R

| Sl. No. | Name of Roads | Length (Km) | Category of Road | Name of District |
|---------|--|-------------|------------------|------------------|
| 642 | Approach road to E.E PHE & A. E PWD residence at Hapoli. | 0.100 | ODR | Lower Subansiri |
| 643 | Approach road to A.S.W PWD & DAO residence at Hapoli. | 0.080 | ODR | Lower Subansiri |
| 644 | Road from Hill Top to extension area. | 0.250 | ODR | Lower Subansiri |
| 645 | BRTF rad to Apex Bank via BDO Office at Old Ziro. | 1.200 | ODR | Lower Subansiri |
| 646 | BRTF road to Doordarshan (Bank colony salang). | 1.500 | ODR | Lower Subansiri |
| 647 | Approach road to Gandhi School Hapoli. | 0.500 | ODR | Lower Subansiri |
| 648 | BRTF road to PWD Guest House at Old Ziro | 0.600 | ODR | Lower Subansiri |
| 649 | Approach road from PWD Guest House to I.B. | 0.600 | ODR | Lower Subansiri |
| 650 | BRTF road to CHC at Old Ziro. | 0.200 | ODR | Lower |
| 651 | Road from BRTF road to Govt. Middle School & Transport Bus Station at Sululya. | 0.500 | ODR | Lower Subansiri |
| 652 | Hija Siya road. | 10.000 | ODR | Lower Subansiri |
| 653 | BRTF road to Chabo village at Old Ziro. | 2.000 | ODR | Lower Subansiri |
| 654 | BRTF road to Mumpa Museum. | 1.500 | ODR | Lower Subansiri |
| 655 | Hari to Siya Piro road. | 3.000 | ODR | Lower Subansiri |
| 656 | Hari to Hapia road. | 5.000 | ODR | Lower Subansiri |
| 657 | Approach road from Jama Pakho to PMGSY road. | 1.000 | ODR | Lower Subansiri |
| 658 | Road from Gandhi Ali to Pyuli. | 2.000 | ODR | Lower Subansiri |
| 659 | BRTF road to Bamin Michi. | 0.350 | ODR | Lower Subansiri |
| 660 | Quarry Line to Hailyang Siigang. | 0.450 | ODR | Lower Subansiri |
| 661 | BRTF road to Hari village. | 1.500 | ODR | Lower Subansiri |
| 662 | VKV School at Dhobi to Hong/Internal Roads of Hong Village. | 2.360 | ODR | Lower Subansiri |
| 663 | VKV School Dhobi to Hari ME School/Hari Internal Roads. | 2.450 | ODR | Lower Subansiri |
| 664 | Approach road to Bulla village. | 0.700 | ODR | Lower Subansiri |
| 665 | Internal road of Tajang village i/c. Lempia. | 2.000 | ODR | Lower Subansiri |




[Handwritten signature]

| Sl. No. | Name of Roads | Length (Km) | Category of Road | Name of District |
|---------|--|-------------|------------------|------------------|
| 666 | Internal Roads of Reru and Kalung. | 2.250 | ODR | Lower Subansiri |
| 667 | SSB to Pare Ami road. | 3.000 | ODR | Lower Subansiri |
| 668 | Internal Roads of Hija village. | 2.670 | ODR | Lower Subansiri |
| 669 | Approach road of Mudang Tage/Dutta/ Michi Baming village. | 1.200 | ODR | Lower Subansiri |
| 670 | Road from Boko Siko to Bigi. | 1.000 | ODR | Lower Subansiri |
| 671 | Siro-Pange road. | 26.000 | ODR | Lower Subansiri |
| 672 | Road from Mudang Tage village to Hong. | 3.200 | ODR | Lower Subansiri |
| 673 | Approach road to Hari M.E School. | 0.300 | ODR | Lower Subansiri |
| 674 | Road from Hari to Hong. | 4.000 | ODR | Lower Subansiri |
| 675 | Road from Sekrellang to Ring road. | 6.000 | ODR | Lower Subansiri |
| 676 | Road from Reru to Ring Road via Mide. | 7.000 | ODR | Lower Subansiri |
| 677 | Road from Pine Grove to Dillopolyang. | 19.990 | ODR | Lower Subansiri |
| 678 | Pai to Pine Grove. | 20.000 | ODR | Lower Subansiri |
| 679 | BRTF road to Dree Ground. | 2.000 | ODR | Lower Subansiri |
| 680 | Road from Hari Village to VKV School via Gandhi Ali. | 2.000 | ODR | Lower Subansiri |
| 681 | Road from Pine Grove to Lyangio | 1.000 | ODR | Lower Subansiri |
| 682 | Approach road from Supyu to Gambii | 1.000 | ODR | Lower Subansiri |
| 683 | Approach road from Siibe Village to BRTF road near Catholic Church | 1.000 | ODR | Lower Subansiri |
| 684 | Approach road from BRTF road to Old Doordharshan colony | 1.500 | ODR | Lower Subansiri |
| 685 | Road from Pine Grove to Siro. | 39.000 | ODR | Lower Subansiri |
| 686 | Internal road of Manipolyang | 1.000 | ODR | Lower Subansiri |
| 687 | Siro Pange Talley Valley road | 26.000 | ODR | Lower Subansiri |
| 688 | Approach road to Tarin Fish Farm | 1.500 | ODR | Lower Subansiri |
| 689 | Internal road of Hong Village | 2.000 | ODR | Lower Subansiri |




Rh

| Sl. No. | Name of Roads | Length (Km) | Category of Road | Name of District |
|---------|---|-------------|------------------|------------------|
| 690 | Road from Luth to Moko | 1.200 | ODR | Lower Subansiri |
| 691 | Road from SSB Gate to Pare Ami | 2.000 | ODR | Lower Subansiri |
| 692 | Road from Siro bridge point to Sichuhi | 0.500 | ODR | Lower Subansiri |
| 693 | Road from Hari Village to Outer Ring road | 10.000 | ODR | Lower Subansiri |
| 694 | Road from Taran Charan to Byapin | 0.500 | ODR | Lower Subansiri |
| 695 | Road from Michi to Siibe. | 4.000 | ODR | Lower Subansiri |
| 696 | Road from Paph to Dutta. | 1.000 | ODR | Lower Subansiri |
| 697 | Road from Chabo to Uyi Nyatu. | 1.000 | ODR | Lower Subansiri |
| 698 | Road from Tubyo Village to Dura Village. | 2.000 | ODR | Lower Subansiri |
| 699 | Road from Ribu to Gandhi Ali. | 0.500 | ODR | Lower Subansiri |
| 700 | Approach road from VKV to trijunction road of Gandhi Ali. | 0.600 | ODR | Lower Subansiri |
| 701 | BRTF road to PMGSY road via Sipyu bridge, Old Ziro | 1.200 | ODR | Lower Subansiri |
| 702 | Approach road behind Police station. | 0.300 | ODR | Lower Subansiri |
| 703 | Road from Sirin Pakho to Gano. | 1.500 | ODR | Lower Subansiri |
| 704 | Abotani vidya Niketan to trijunction road at Chabo village, Old Ziro. | 2.500 | ODR | Lower Subansiri |
| 705 | Tamen-Dollungmukh road. | 107.000 | ODR | Kamle |
| 706 | Road from Boasimla to Pathalipam via Ananda Tea Estate(Assam). | 25.000 | ODR | Kamle |
| 707 | Road from Yattap to Yom. | 45.000 | ODR | Kamle |
| 708 | Road from BRTF road to Diirgo. | 2.400 | ODR | Kamle |
| 709 | Road from Raga I to ADC HQ at Yada. | 3.000 | ODR | Kamle |
| 710 | Road from BRTF road to ME School at Kemliko. | 1.500 | ODR | Kamle |
| 711 | Road from Deed Rakhe to Yom. | 6.000 | ODR | Kamle |
| 712 | Road from Mengi Kabak to Nyoko. | 4.000 | ODR | Kamle |
| 713 | Road from Raga to Yorkum. | 35.000 | ODR | Kamle |
| 714 | BRTF road to IB Circuit House, Raga. | 0.500 | ODR | Kamle |
| 715 | BRTF road to ADC/AE(E) office/ PHC & PS, Raga. | 3.500 | ODR | Kamle |
| 716 | BRTF road to old PHC Raga. | 0.650 | ODR | Kamle |
| 717 | BRTF road to Govt. Hr. Sec. School, Raga. | 0.350 | ODR | Kamle |
| 718 | Road from Old Medical colony to Huto School. | 1.500 | ODR | Kamle |
| 719 | BRTF road to Helipad via Dokum at Raga. | 2.000 | ODR | Kamle |
| 720 | Road to Govt. Sec. School at Godak. | 2.000 | ODR | Kamle |
| 721 | Road from Surya to Jugi village. | 3.000 | ODR | Kamle |




(Handwritten signature)

| Sl. No. | Name of Roads | Length (Km) | Category of Road | Name of District |
|---------|---|-------------|------------------|------------------|
| 722 | Road from Saddle to Sodrik. | 5.000 | ODR | Kamle |
| 723 | Road from Gaa to Chimir via Laa village. | 20.000 | ODR | Kamle |
| 724 | Road from Lubo to Mengi Kabak up to Kamla river. | 20.000 | ODR | Kamle |
| 725 | Boasimla to Talley valley road. | 35.000 | ODR | Kamle |
| 726 | BRTF road to IB at Tamen. | 0.200 | ODR | Kamle |
| 727 | Road from Boasimla to Rakhe village. | 16.000 | ODR | Kamle |
| 728 | Road from BRTF road to Gaa village (Indira Awas). | 4.000 | ODR | Kamle |
| 729 | Tamen-Dollungmukh NEC road to Bogbarijo. | 3.000 | ODR | Kamle |
| 730 | Tamen-Dollungmukh NEC road to Laa village. | 3.000 | ODR | Kamle |
| 731 | Road from Kumporijo-Deed Rakhe to Yom. | 3.000 | ODR | Kamle |
| 732 | Road from Bom to Yukar. | 6.000 | ODR | Kamle |
| 733 | Road from Radum to Huji. | 7.000 | ODR | Kamle |
| 734 | Tamen Tali road (at Dugi) to Moririjo. | 1.000 | ODR | Kamle |
| 735 | Tamen Tali road to Dugi Primary School. | 0.500 | ODR | Kamle |
| 736 | Tamen Tali road to Yorkum Middle School. | 0.300 | ODR | Kamle |
| 737 | Tamen Tali road to Radum Middle School. | 0.300 | ODR | Kamle |
| 738 | Tamen Tali road to Luba Primary School | 0.300 | ODR | Kamle |
| 739 | Road from Dirgo to Bumte. | 3.000 | ODR | Kamle |
| 740 | BRTF road to Repari village. | 2.000 | ODR | Kamle |
| 741 | Bans camp to Aye village. | 18.000 | ODR | Kamle |
| 742 | Road from Gaa village to Remen Possa village. | 1.200 | ODR | Kamle |
| 743 | Road from Saddle village to Kigam Govt. L.P. School. | 1.200 | ODR | Kamle |
| 744 | Renovation of Road from BRTF Road Point to Milli village. | 3.000 | ODR | Kamle |
| 745 | Road from Tamen - Tali road to Govt. Primary school Rintum. | 1.500 | ODR | Kamle |
| 746 | Road from Kicho village to Maga Old village. | 5.000 | ODR | Kamle |
| 747 | Road from BRTF Road near Godak village to Beruk Naare old village | 5.000 | ODR | Kamle |
| 748 | Road from Tamin Tali Road to Bane-Bhape at Mengi-Kabak | 0.800 | ODR | Kamle |
| 749 | Road from NEC Road to Chimi Bini Resident, Dollungmukh. | 0.400 | ODR | Kamle |
| 750 | Road from Tamen Tali road point to Jugi Prayer Centre | 0.500 | ODR | Kamle |
| 751 | Road from Surya to Jugi village. | 0.600 | ODR | Kamle |
| 752 | Road from NEC to Rotom village | 3.500 | ODR | Kamle |
| 753 | Road from BRTF to Boori Boot ground at Raga. | 1.500 | ODR | Kamle |
| 754 | Road from NEC Tamen-Dollungmukh Road for SDO Headquarter | 1.400 | ODR | Kamle |
| 755 | Road from Yada to VKV School | 1.000 | ODR | Kamle |
| 756 | Road from Tumporijo to Kamporijo | 1.000 | ODR | Kamle |
| 757 | Hankar to Mite road. | 4.190 | ODR | Kamle |
| 758 | Babla-Mite road. | 4.190 | ODR | Kamle |
| 759 | Dakpe-Nguri Road. | 5.000 | ODR | Kamle |
| 760 | Road from Bomikoto to Yitor via Pobo. | 2.460 | ODR | Kamle |
| 761 | Road from Gigi to Baja village | 0.540 | ODR | Kamle |
| 762 | Muri Mugli to Dakpe road | 11.200 | ODR | Kamle |
| 763 | Daporijo-Mona Road | 16.030 | ODR | Kamle |




R

| Sl. No. | Name of Roads | Length (Km) | Category of Road | Name of District |
|---------|---|-------------|------------------|------------------|
| 764 | Daporijo-Dulom road | 3.960 | ODR | Kamle |
| 765 | Dolum Hydel to Rupen Nima | 7.800 | ODR | Kamle |
| 766 | Muri to Angolomdak via Nika village | 11.800 | ODR | Kamle |
| 767 | Ligu-Mite-Jigi Road | 21.220 | ODR | Kamle |
| 768 | Gigi-Baja Road | 5.480 | ODR | Kamle |
| 769 | Moya-Geko to Baja road | 11.820 | ODR | Kamle |
| 770 | Angolomdak-Sikiputu via Pengalomdak and Gichi Road | 15.000 | ODR | Kamle |
| 771 | Baja to Mona Road. | 5.000 | ODR | Kamle |
| 772 | Road from Baja to Nyen Muri via Putuko Nguri | 5.700 | ODR | Kamle |
| 773 | Road from Putuko Nguri to Kariang via Tajar Kijo. | 2.000 | ODR | Kamle |
| 774 | Road from PWD link road to Riya Pada at Hankar village. | 0.210 | ODR | Kamle |
| 775 | Road from BRTF road to General Ground at Laa village. | 0.500 | ODR | Kamle |
| 776 | Road from Tape village to Terputu. | 0.540 | ODR | Kamle |
| 777 | Road from PWD Road to Dipu via Takek Bat village. | 0.510 | ODR | Kamle |
| 778 | Road from CRF road to Khaterijo. | 0.380 | ODR | Kamle |
| 779 | Road from Jigi to CRF road to Toprijo village | 1.800 | ODR | Kamle |
| 780 | Nite - Jitu to Ribi Road | 3.050 | ODR | Kamle |
| 781 | Road from PWD Link road to Dimaputu road Yorge Mugli. | 1.500 | ODR | Kamle |
| 782 | Muri-Mugli Township road. | 2.000 | ODR | Kamle |
| 783 | Puchigeko Township road. | 2.000 | ODR | Kamle |
| 784 | BRTF road to Chekompat Mission School. | 1.000 | ODR | Kamle |
| 785 | Road from Daporijo-Jigi to Gorputu | 1.200 | ODR | Kamle |
| 786 | Road from BRTF road to Ligu village. | 3.000 | ODR | Kamle |
| 787 | Road from Trans Arunachal Highway to Bur Yorlo for Tourista Resort. | 0.240 | ODR | Kamle |
| 788 | Road from Daporijo-Mona road to Tumpe Rijo. | 1.000 | ODR | Kamle |
| 789 | Road from BRTF road to PHC Puchi-Geko at Puchi-Geko. | 0.500 | ODR | Kamle |
| 790 | Road from Jigi to Forest Beat. | 3.000 | ODR | Kamle |
| 791 | Puchi-Geko Township road. | 0.540 | ODR | Kamle |
| 792 | Approach road from Mite village to Play ground. | 0.380 | ODR | Kamle |
| 793 | Internal road at Circle HQ Gepen (C.O office) | 1.590 | ODR | Kamle |
| 794 | Road from Mite village in Upper Subansiri to Gogamukh in Assam via Sharijo, Bomikato, Jigi, Kigam, Ichu, Old Maga, Sadik & Dollungmukh. | 19.000 | ODR | Kamle |
| 795 | Road from IB to VKV via SBB Line Govt. Hr. Secondary School and new Bazar line | 4.000 | ODR | Kurung Kumey |
| 796 | Road from BRTF road to Sottum Nallah | 3.500 | ODR | Kurung Kumey |
| 797 | Approach road from BRTF road to DC Bungalow | | ODR | Kurung Kumey |
| 798 | Approach road from PMGSY road to connect Malapu via Circuit House | 2.000 | ODR | Kurung Kumey |




R

| Sl. No. | Name of Roads | Length (Km) | Category of Road | Name of District |
|---------|--|-------------|------------------|------------------|
| 799 | Approach road from IB road to Helipad | 0.350 | ODR | Kurung Kumey |
| 800 | Approach road from VKV road to connect Industry and Medical Colony | 0.500 | ODR | Kurung Kumey |
| 801 | Approach road from BRTF road to SBI Koloriang Branch and Treasury office | 0.700 | ODR | Kurung Kumey |
| 802 | Approach road from PWD road to APST Bus Terminal | 0.500 | ODR | Kurung Kumey |
| 803 | Approach road from VKV road to connect CHC Koloriang via CRF and Craft Centre colony | 1.200 | ODR | Kurung Kumey |
| 804 | Approach road to old staff colony | 0.500 | ODR | Kurung Kumey |
| 805 | Approach road from VKV road to Pakrang Koyar via SSB Colony | 1.080 | ODR | Kurung Kumey |
| 806 | Road from BRTF road to Sabiangriang via Byangmi | 3.500 | ODR | Kurung Kumey |
| 807 | Road from BRTF road to Kurak Koyar | 0.800 | ODR | Kurung Kumey |
| 808 | Road from IB road to LC line | 1.000 | ODR | Kurung Kumey |
| 809 | Road from BRTF road to Cicuit house via DFO office | 1.000 | ODR | Kurung Kumey |
| 810 | BRTF road to Yarkum via PWD Gangemen Line and old Bazar Line | 2.000 | ODR | Kurung Kumey |
| 811 | BRTF road to Kush via Hydrapower power House | 2.500 | ODR | Kurung Kumey |
| 812 | Parsi Parlo to Helipad Ground | 3.000 | ODR | Kurung Kumey |
| 813 | Parsi Parlo Township road | 1.000 | ODR | Kurung Kumey |
| 814 | Patuk Township road | 2.000 | ODR | Kurung Kumey |
| 815 | Damin Township | 1.500 | ODR | Kurung Kumey |
| 816 | Sarli Town to Govt. Hr. Secondary School | 0.500 | ODR | Kurung Kumey |
| 817 | Sarli Town to Lechila to Helipad ground | 5.000 | ODR | Kurung Kumey |
| 818 | ADC HQ Patuk via Parsi Parlo Circle HQ | 45.000 | ODR | Kurung Kumey |
| 819 | BRTF road to PWD and Hydropower Division office | 3.500 | ODR | Kurung Kumey |
| 820 | Road from Koloriang to Parsi Parlo | 40.000 | ODR | Kurung Kumey |
| 821 | Parsi Parlo to ADC HQ Patuk | 5.000 | ODR | Kurung Kumey |
| 822 | Sarli to Polosang road. | 35.000 | ODR | Kurung Kumey |




[Handwritten signature]

| Sl. No. | Name of Roads | Length (Km) | Category of Road | Name of District |
|---------|--|-------------|------------------|------------------|
| 823 | Road from Joram to Koloriang TAH to Aney Moriam School via PWD complex Sangram | 3.200 | ODR | Kurung Kumey |
| 824 | Road from Joram to Koloriang TAH to Nyopin via Helipad Sangram | 2.800 | ODR | Kurung Kumey |
| 825 | Road from Joram to Koloriang TAH Sangram to Pokriang via SDO Sangram | 4.000 | ODR | Kurung Kumey |
| 826 | Road from Joram to Koloriang TAH to Calvary School | 2.500 | ODR | Kurung |
| 827 | Road from Joram to Koloriang TAH to Layang | 7.000 | ODR | Kurung Kumey |
| 828 | Nyoba Circle HQ Township | 4.000 | ODR | Kurung Kumey |
| 829 | Road from Langrh to Langro | 2.000 | ODR | Kurung Kumey |
| 830 | NLCPR road to Byasi village | 4.500 | ODR | Kurung Kumey |
| 831 | Nyapin Township road | 8.500 | ODR | Kurung Kumey |
| 832 | Road from Sangram to Nyapin ADC HQ | 40.000 | ODR | Kurung Kumey |
| 833 | Road from Nyapin to Lungsa CO HQ | 24.000 | ODR | Kurung Kumey |
| 834 | BRTF road Layang to Nyobia CO HQ | 22.000 | ODR | Kurung Kumey |
| 835 | Nyapin Township road | 8.500 | ODR | Kurung Kumey |
| 836 | Nyobia Township road CO HQ | 6.000 | ODR | Kurung Kumey |
| 837 | Tamen to Tali road | 110.000 | ODR | Kra-Daadi |
| 838 | Yangte-Tali road | 52.000 | ODR | Kra-Daadi |
| 839 | Parsi-Parlo-Pipsorang road | 72.000 | ODR | Kra-Daadi |
| 840 | Chetam-Pipsorang road | 120.000 | ODR | Kra-Daadi |
| 841 | Road from Community Hall to Helipad at Palin. | 1.500 | ODR | Kra-Daadi |
| 842 | Road from BRTF road to DC Bunglow. | 1.000 | ODR | Kra-Daadi |
| 843 | Road from BRTF road to Govt. Residential School Jullang | 0.500 | ODR | Kra-Daadi |
| 844 | Road from Palin to Karpu Happa. | 1.000 | ODR | Kra-Daadi |
| 845 | Road from BRTF road to Langdung Village. | 2.000 | ODR | Kra-Daadi |
| 846 | Road from Langdung to Radang village | 0.600 | ODR | Kra-Daadi |
| 847 | Road from Pania to Haj | 1.000 | ODR | Kra-Daadi |
| 848 | Road from Dado to VKV School | 1.000 | ODR | Kra-Daadi |
| 849 | Road from BRTF road to Dokio Langpo | 1.500 | ODR | Kra-Daadi |
| 850 | Road from BRTF road to Langba Village | 0.900 | ODR | Kra-Daadi |
| 851 | Road from BRTF road to Meer Primary School | 1.000 | ODR | Kra-Daadi |
| 852 | Road from Yangte main road to Yaba Village | 1.100 | ODR | Kra-Daadi |
| 853 | Road from Yangte to Lingko Village | 1.100 | ODR | Kra-Daadi |
| 854 | Road from Yangte main road to Dokio Pop | 1.100 | ODR | Kra-Daadi |
| 855 | Road from BRTF road to Tassar Village | 2.000 | ODR | Kra-Daadi |
| 856 | Road from BRTF road to Helipad Palin | 1.500 | ODR | Kra-Daadi |




[Handwritten signature]

| Sl. No. | Name of Roads | Length (Km) | Category of Road | Name of District |
|---------|---|-------------|------------------|------------------|
| 857 | Road from Palin main township to DC office | 0.200 | ODR | Kra-Daadi |
| 858 | Road from Pania Bridge point to Bokam PMGSY road | 1.000 | ODR | Kra-Daadi |
| 859 | Road from Joru to Pachang in Kra Daadi. | 7.000 | ODR | Kra-Daadi |
| 860 | Road from Lumba to Rayung | 20.000 | ODR | Kra-Daadi |
| 861 | Road from PWD road to KGBV Lumba | 1.200 | ODR | Kra-Daadi |
| 862 | Road from Pagu to Jamin | 6.000 | ODR | Kra-Daadi |
| 863 | Road from Choba BRTF Road to Jamin | 6.000 | ODR | Kra-Daadi |
| 864 | Talariang - Yangte Road | 15.000 | ODR | Kra-Daadi |
| 865 | Yangte- Sangridolo via Nyoying-Ringte | 6.000 | ODR | Kra-Daadi |
| 866 | Road from Yangte Talariang Road to Dari ME School. | 1.500 | ODR | Kra-Daadi |
| 867 | Road from PWD road to Ribung | 1.500 | ODR | Kra-Daadi |
| 868 | Yangte Township road | 5.000 | ODR | Kra-Daadi |
| 869 | Road from 'O' point Rungte Rite to Patey | 7.000 | ODR | Kra-Daadi |
| 870 | Road from Rayung to Rongte Rite via Tudhbath, Palap, Patey & Gong | 10.000 | ODR | Kra-Daadi |
| 871 | Approach road from Chambang to Helipad | 1.000 | ODR | Kra-Daadi |
| 872 | Road from Chambang to Phaa | 12.000 | ODR | Kra-Daadi |
| 873 | Road from Dha hill top on Tamen Tali road to Gangte via Lapte | 13.000 | ODR | Kra-Daadi |
| 874 | Road from Dari to Chambang | 40.000 | ODR | Kra-Daadi |
| 875 | Chambang Township road | 2.000 | ODR | Kra-Daadi |
| 876 | Approach road to Chambang IB | 0.500 | ODR | Kra-Daadi |
| 877 | Road from Gallang to Korayer | 3.000 | ODR | Kra-Daadi |
| 878 | Road from Rai to Sango | 2.000 | ODR | Kra-Daadi |
| 879 | Road from Pha to Gangte | 4.000 | ODR | Kra-Daadi |
| 880 | Link Road under Sango Boa | 2.000 | ODR | Kra-Daadi |
| 881 | Road at Restaring | 0.500 | ODR | Kra-Daadi |
| 882 | Road from BRTF road to Kacha via Gumsing Taying. | 10.000 | ODR | Upper Subansiri |
| 883 | Road from Taksing to Gumsing Taying. | 2.970 | ODR | Upper Subansiri |
| 884 | Siyum-Mechuka Road. | 40.000 | ODR | Upper Subansiri |
| 885 | Limeking township road. | 3.000 | ODR | Upper Subansiri |
| 886 | Road from BRTF road Naba to Nilo | 2.100 | ODR | Upper Subansiri |
| 887 | Nacho Township Road. | 10.000 | ODR | Upper Subansiri |
| 888 | Road from Nacho to Tungmori. | 4.000 | ODR | Upper Subansiri |
| 889 | Road from Keojaring to Mayba. | 3.000 | ODR | Upper Subansiri |
| 890 | Road from BRTF road to Pakamril VKV school. | 1.000 | ODR | Upper Subansiri |
| 891 | Road from BRTF road to Kade Quarry. | 0.800 | ODR | Upper Subansiri |




[Handwritten signature]

| Sl. No. | Name of Roads | Length (Km) | Category of Road | Name of District |
|---------|---|-------------|------------------|------------------|
| 892 | Siyum township road. | 8.000 | ODR | Upper Subansiri |
| 893 | Siyum-Jenering Road. | 25.000 | ODR | Upper Subansiri |
| 894 | Kegaring to Charu via Neing road. | 30.000 | ODR | Upper Subansiri |
| 895 | Ayingmuri to Deri road. | 10.000 | ODR | Upper Subansiri |
| 896 | Road from Byaching to Byania. | 5.640 | ODR | Upper Subansiri |
| 897 | Road from Keojaring Bridge point to Keojaring village. | 1.000 | ODR | Upper Subansiri |
| 898 | Approach road to ADC HQ at Kodukha. | 10.000 | ODR | Upper Subansiri |
| 899 | Road network at Kodukha ADC HQ at Pagenalo Kodukha. | 7.000 | ODR | Upper Subansiri |
| 900 | BRTF Road to Koba Village under Nacho Circle. | 7.500 | ODR | Upper Subansiri |
| 901 | Road from BRTF Road to Siyum IB | 0.100 | ODR | Upper Subansiri |
| 902 | Siyum bridge point to Biyaching Village | 1.000 | ODR | Upper Subansiri |
| 903 | Approched road from BRTF road to Sopin Quarry | 0.100 | ODR | Upper Subansiri |
| 904 | Road from BRTF road to Tarik Rava. | 1.000 | ODR | Upper Subansiri |
| 905 | BRTF road to Orak Primary School. | 0.300 | ODR | Upper Subansiri |
| 906 | BRTF road to Doi Lingdi Village. | 2.500 | ODR | Upper Subansiri |
| 907 | BRTF road to ADC HQ Koduka | 11.000 | ODR | Upper Subansiri |
| 908 | BRTF road to ADC HQ Kodak. | 4.500 | ODR | Upper Subansiri |
| 909 | Road from Trans-Arunachal Highway(TAH) to Circle Headquarter at Punch Geko. | 2.000 | ODR | Upper Subansiri |
| 910 | Road from Daporijo-Nacho BRO road to ADC HQ at Kodak | 7.000 | ODR | Upper Subansiri |
| 911 | Sissi-Nugnu via Pakpu Nallah road. | 1.000 | ODR | Upper Subansiri |
| 912 | Sissi-Nugnu via Kansar Pilling road | 2.220 | ODR | Upper Subansiri |
| 913 | Rigia-Bimpak road | 12.000 | ODR | Upper Subansiri |
| 914 | Magria-Sirkom road | 5.490 | ODR | Upper Subansiri |
| 915 | Rikung-Dai road | 3.600 | ODR | Upper Subansiri |




[Handwritten signature]

| Sl. No. | Name of Roads | Length (Km) | Category of Road | Name of District |
|---------|--|-------------|------------------|------------------|
| 916 | Lote to Yetor road | 2.840 | ODR | Upper Subansiri |
| 917 | Menga main point to Dignium road | 3.000 | ODR | Upper Subansiri |
| 918 | Tajina-Paktung-Pakba road | 5.750 | ODR | Upper Subansiri |
| 919 | Dignium-Nayam Road | 6.270 | ODR | Upper Subansiri |
| 920 | Giba to Lingdam Road (from 19.50 km on Menga-Giba road) | 3.000 | ODR | Upper Subansiri |
| 921 | Talom to Rago road | 6.270 | ODR | Upper Subansiri |
| 922 | Road from Lepajaring to Nunte via Gyasing | 0.870 | ODR | Upper Subansiri |
| 923 | Natam - Mara Road | 6.660 | ODR | Upper Subansiri |
| 924 | Nidak - Dui Road | 0.550 | ODR | Upper Subansiri |
| 925 | Nitting to Tali Road | 2.600 | ODR | Upper Subansiri |
| 926 | Dono-Pissa-Sirkom road | 6.630 | ODR | Upper Subansiri |
| 927 | Basar-Soi-Natam Road | 2.620 | ODR | Upper Subansiri |
| 928 | Rago - Mara Road | 7.180 | ODR | Upper Subansiri |
| 929 | Chetam-Jeke - Rikung Road | 8.980 | ODR | Upper Subansiri |
| 930 | Tapapu-Giba road | 6.080 | ODR | Upper Subansiri |
| 931 | Sera Jelirijo road | 1.500 | ODR | Upper Subansiri |
| 932 | PMGSY road to Sera ME School | 0.100 | ODR | Upper Subansiri |
| 933 | Raji to Leya via Sorum | 0.510 | ODR | Upper Subansiri |
| 934 | Liten-Siga to Marging road | 2.500 | ODR | Upper Subansiri |
| 935 | Giba to Marging road | 15.760 | ODR | Upper Subansiri |
| 936 | Bugne-Mara to Lepajaring via Dagiam road. | 1.500 | ODR | Upper Subansiri |
| 937 | Approach road from Chetam Tali road to Dadi village. | 2.310 | ODR | Upper Subansiri |
| 938 | Road from BRTF road to Heya Mara via Poda Mara, Mering Mara under Taliha Circle. | 11.400 | ODR | Upper Subansiri |
| 939 | Approach road from Sippi Siga PMGSY road to Bida in Chetam Circle. | 2.000 | ODR | Upper Subansiri |




[Handwritten signature]

| Sl. No. | Name of Roads | Length (Km) | Category of Road | Name of District |
|---------|---|-------------|------------------|------------------|
| 940 | Approach road from Marbom PMGSY to Raji inter Village School. | 4.000 | ODR | Upper Subansiri |
| 941 | Road from Lechin to Dilirijo. | 7.000 | ODR | Upper Subansiri |
| 942 | Road from Radeng to Nayam at Taliha Circle. | 7.980 | ODR | Upper Subansiri |
| 943 | Lomtack-Mara to Bimpak via Cheba Mara road. | 1.500 | ODR | Upper Subansiri |
| 944 | BRTF road to Riaku | 1.000 | ODR | Upper Subansiri |
| 945 | Yopaim village to Giba road | 2.500 | ODR | Upper Subansiri |
| 946 | Mosi-Rigi road | 2.000 | ODR | Upper Subansiri |
| 947 | Taliha BRTF road to Patum village | 1.700 | ODR | Upper Subansiri |
| 948 | Road from BRTF Main road to So-Palin area. | 1.000 | ODR | Upper Subansiri |
| 949 | Approach road from Sippi Chetam road to Belu village. | 2.000 | ODR | Upper Subansiri |
| 950 | Link road and Retaining wall from BRTF road to Bugne, Taliha Circle | 0.180 | ODR | Upper Subansiri |
| 951 | Road from Lechin to Upper Siga. | 3.000 | ODR | Upper Subansiri |
| 952 | Chingku Haging Konia road | 4.000 | ODR | Upper Subansiri |
| 953 | Giba Township road. | 3.000 | ODR | Upper Subansiri |
| 954 | Dasi to Mengnia road | 1.000 | ODR | Upper Subansiri |
| 955 | Soki to Mosi road | 3.500 | ODR | Upper Subansiri |
| 956 | BRTF road to Kodak ADC office | 5.000 | ODR | Upper Subansiri |
| 957 | Duchok to ADC Hq. via Konia village | 6.000 | ODR | Upper Subansiri |
| 958 | Tikrinka to Jaring road | 1.500 | ODR | Upper Subansiri |
| 959 | Taliha Township road | 1.860 | ODR | Upper Subansiri |
| 960 | Road from DC office to Sikarijo | 1.030 | ODR | Upper Subansiri |
| 961 | Mengi-Giba road | 21.000 | ODR | Upper Subansiri |
| 962 | Road from Leriak, Rebi, Sogum, Jarjori, Jitu to Giba EAC HQ. | 12.000 | ODR | Upper Subansiri |
| 963 | Approach road from Sippi Chetam road to proposed site of Siga Primary School. | 1.500 | ODR | Upper Subansiri |



R.

| Sl. No. | Name of Roads | Length (Km) | Category of Road | Name of District |
|---------|---|-------------|------------------|------------------|
| 964 | Approach road from Sippi Siga road to Jama General Play Ground. | 3.000 | ODR | Upper Subansiri |
| 965 | Approach road to KGBV at Sippi. | 1.000 | ODR | Upper Subansiri |
| 966 | Road from BRTF road to Payeng Circle HQ via Ginglo, Payeng Circle | 1.260 | ODR | Upper Subansiri |
| 967 | Daporijo Circuit House to Jigi road | 24.000 | ODR | Upper Subansiri |
| 968 | Road from TAH road near GREF to Pakam Colony | 1.050 | ODR | Upper Subansiri |
| 969 | Road from PWD road to Subansiri Bank at Tigre Colony | 0.160 | ODR | Upper Subansiri |
| 970 | Road from TAH road near Karle Market to Tigre Colony | 0.390 | ODR | Upper Subansiri |
| 971 | Road from TAH road to Pakam Colony FSB via Teacher Colony | 0.510 | ODR | Upper Subansiri |
| 972 | Road from Tigre Colony road to Hr. Sec. School, Daporijo | 0.160 | ODR | Upper Subansiri |
| 973 | Road from PWD road to Govt. Degree College Daporijo near fish pond | 0.180 | ODR | Upper Subansiri |
| 974 | Road from PWD road to Teacher Colony-I | 0.240 | ODR | Upper Subansiri |
| 975 | Road from PWD road to Teacher Colony-II | 0.200 | ODR | Upper Subansiri |
| 976 | Road from Industry office to Peon Colony | 0.240 | ODR | Upper Subansiri |
| 977 | Road from Teacher Colony to Peon Colony | 0.100 | ODR | Upper Subansiri |
| 978 | Road from TAH road to Industry office | 0.420 | ODR | Upper Subansiri |
| 979 | Road from TAH road near Post office to Tabom Kena Shop via DDSE office | 0.580 | ODR | Upper Subansiri |
| 980 | Road from TAH road near BSNL office to DDSE office | 0.120 | ODR | Upper Subansiri |
| 981 | Road from DDSE office to DAO Qtr near Fishery to via Durga Mandir | 0.420 | ODR | Upper Subansiri |
| 982 | Road from PWD road to officer Colony | 0.090 | ODR | Upper Subansiri |
| 983 | Road from PHED Guest House to DMO Qtr. | 0.200 | ODR | Upper Subansiri |
| 984 | Road from PHED Guest House to Fishery road | 0.210 | ODR | Upper Subansiri |
| 985 | Road from Durga Mandir to PWD/PHED Colony | 0.200 | ODR | Upper Subansiri |
| 986 | Road from PWD road to Talin Raji Residence via Silver Hills Public School | 0.150 | ODR | Upper Subansiri |
| 987 | Road from DST Colony to Airfied via Donyi Polo Namio | 0.430 | ODR | Upper Subansiri |




[Handwritten signature]

| Sl. No. | Name of Roads | Length (Km) | Category of Road | Name of District |
|---------|--|-------------|------------------|------------------|
| 988 | Road from Engineering Colony to Airport Colony B via DIET School | 0.600 | ODR | Upper Subansiri |
| 989 | Road from TAH road to DC office | 0.930 | ODR | Upper Subansiri |
| 990 | Road from DC road to DPO office | 0.180 | ODR | Upper Subansiri |
| 991 | Road from DC road to Si-Donyi School | 0.180 | ODR | Upper Subansiri |
| 992 | Road from DC road to Dokum colony | 0.450 | ODR | Upper Subansiri |
| 993 | Road from TAH road to DC road via Gyama colony-I | 0.150 | ODR | Upper Subansiri |
| 994 | Road from TAH road to DC road via Gyama colony-II | 0.350 | ODR | Upper Subansiri |
| 995 | Road from TAH road to Gumsar colony | 0.350 | ODR | Upper Subansiri |
| 996 | Road from PHED Division office to Working Women Hostel | 0.270 | ODR | Upper Subansiri |
| 997 | Road from DC road to ADC Residence | 0.120 | ODR | Upper Subansiri |
| 998 | Road from DC road to SBI Colony | 0.160 | ODR | Upper Subansiri |
| 999 | Road from TAH road to DFO qtr. Daporijo | 0.240 | ODR | Upper Subansiri |
| 1000 | Road from DFO road to SIB Colony | 1.000 | ODR | Upper Subansiri |
| 1001 | Road from PWD road to EE PWD Residence | 0.150 | ODR | Upper Subansiri |
| 1002 | Road from Singhik Hall to Circuit House | 0.720 | ODR | Upper Subansiri |
| 1003 | Road from EE PWD Qtr. To Circuit House road | 0.370 | ODR | Upper Subansiri |
| 1004 | Road from Circuit House road to Dy. SP Qtr. | 0.060 | ODR | Upper Subansiri |
| 1005 | Road from PWD road to DC Bunglow | 0.120 | ODR | Upper Subansiri |
| 1006 | Road from DC Bunglo road to SIB Colony | 0.090 | ODR | Upper Subansiri |
| 1007 | Road from Circuit House road to PHED water Tank | 0.160 | ODR | Upper Subansiri |
| 1008 | Road from Circuit House to Taniumputu I | 0.180 | ODR | Upper Subansiri |
| 1009 | Road from Circuit House to Taniumputu II | 0.160 | ODR | Upper Subansiri |
| 1010 | Road from RWD road to Hill Top colony | 0.650 | ODR | Upper Subansiri |
| 1011 | Road from RWD road to Norputu | 0.600 | ODR | Upper Subansiri |




[Handwritten signature]

| Sl. No. | Name of Roads | Length (Km) | Category of Road | Name of District |
|---------|---|-------------|------------------|------------------|
| 1012 | Road from Nima RWD road to Morak | 0.500 | ODR | Upper Subansiri |
| 1013 | Road from TAH road to Abotani colony I via Cooperative | 0.330 | ODR | Upper Subansiri |
| 1014 | Road from TAH road to Abotani II near Mini Secretariat | 0.150 | ODR | Upper Subansiri |
| 1015 | Road from TAH road to Abotani III via Abotani School | 0.130 | ODR | Upper Subansiri |
| 1016 | Road from TAH road to Morak colony via APST station | 0.410 | ODR | Upper Subansiri |
| 1017 | Road from PWD road to Transport Colony | 0.150 | ODR | Upper Subansiri |
| 1018 | Road from PWD road to P&T Colony | 0.180 | ODR | Upper Subansiri |
| 1019 | Road from TAH road to Golden Market | 0.100 | ODR | Upper Subansiri |
| 1020 | Road from Petro Pump near Takak Dulom Residence to Super Market | 0.230 | ODR | Upper Subansiri |
| 1021 | Road from TAH road to Golden Market Tinali | 0.300 | ODR | Upper Subansiri |
| 1022 | Road from Co-operative Charali to New Market Tinali | 0.180 | ODR | Upper Subansiri |
| 1023 | Road from TAH road to Mel Bottom Tourist Lodge | 1.650 | ODR | Upper Subansiri |
| 1024 | Road from SP Residence to Millenju Tourist Lodge | 1.200 | ODR | Upper Subansiri |
| 1025 | Road from TAH road near DMO office to Fire Brigade Station via MV Garage | 0.760 | ODR | Upper Subansiri |
| 1026 | Road from Blue Mount School to New Market Main road | 0.080 | ODR | Upper Subansiri |
| 1027 | Road from Medical Colony road to Police Station road near Outdoor Stadium | 0.080 | ODR | Upper Subansiri |
| 1028 | Road from Medical Colony road to Police Station road near Bazar Sec. School | 0.080 | ODR | Upper Subansiri |
| 1029 | Road from PWD road to Sigin SOM Bridge | 0.170 | ODR | Upper Subansiri |
| 1030 | Road from TAH road to Burial Ground via Sigin I,II,III & Polo | 1.610 | ODR | Upper Subansiri |
| 1031 | C/o road from PWD road to Sigin I | 0.250 | ODR | Upper Subansiri |
| 1032 | Road from Polo Colony road to Bokpin Colony | 0.600 | ODR | Upper Subansiri |
| 1033 | Road from Polo Colony road to Polo Colony II | 0.250 | ODR | Upper Subansiri |
| 1034 | Road from Medical rad to Sigin I Junction | 0.240 | ODR | Upper Subansiri |
| 1035 | Road from PWD road to Medical Colony | 0.120 | ODR | Upper Subansiri |




[Handwritten signature]

| Sl. No. | Name of Roads | Length (Km) | Category of Road | Name of District |
|---------|---|-------------|------------------|------------------|
| 1036 | Road from TAH road to GNM Hostel | 0.110 | ODR | Upper Subansiri |
| 1037 | Road from TAH road to Forest colony | 0.650 | ODR | Upper Subansiri |
| 1038 | Road from Sigin SOM Bridge to Elctrical Division office via SE WRD office | 0.500 | ODR | Upper Subansiri |
| 1039 | Road from Sigin SOM Bridge to TAH road via Lidu Colony | 0.360 | ODR | Upper Subansiri |
| 1040 | Road from TAH road to Vetinery Colony | 0.280 | ODR | Upper Subansiri |
| 1041 | Road from TAH road to Electrical Division office | 0.540 | ODR | Upper Subansiri |
| 1042 | Road from Electrical Division office to Sinyik Colony | 0.360 | ODR | Upper Subansiri |
| 1043 | Road from SE WRD office to Shanti Colony | 0.300 | ODR | Upper Subansiri |
| 1044 | Road from PWD road to Police Station Daporijo | 0.120 | ODR | Upper Subansiri |
| 1045 | Road from PWD road to Sigamrijo via Power Grid & | 4.200 | ODR | Upper |
| 1046 | Road from Sigin SOM Bridge to Ligu | 2.400 | ODR | Upper Subansiri |
| 1047 | Road from Maro to Baririjo. | 10.500 | ODR | Upper Subansiri |
| 1048 | Road from Tapi-Tode. | 15.000 | ODR | Upper Subansiri |
| 1049 | Road to Bararupok to Baririjo. | 18.000 | ODR | Upper Subansiri |
| 1050 | Road from Baririjo to Haji via Rumte. | 40.000 | ODR | Upper Subansiri |
| 1051 | Road from Baririjo to Riko via Kulo. | 30.000 | ODR | Upper Subansiri |
| 1052 | Road from Baririjo to Rumte. | 8.000 | ODR | Upper Subansiri |
| 1053 | Road from Luchi to Liromoba via Silukoro. | 8.000 | ODR | Upper Subansiri |
| 1054 | Maro Township Road. | 2.000 | ODR | Upper Subansiri |
| 1055 | Road from Lebegeko to Nuk. | 6.000 | ODR | Upper Subansiri |
| 1056 | Road from Maro to Luchi. | 16.000 | ODR | Upper Subansiri |
| 1057 | Baririjo Township Road. | 3.000 | ODR | Upper Subansiri |
| 1058 | Road from Aranalo to Gitebage via Pomtebage. | 5.000 | ODR | Upper Subansiri |
| 1059 | Pakarijo to Aranalo Road | 30.000 | ODR | Upper Subansiri |




[Handwritten signature]

| Sl. No. | Name of Roads | Length (Km) | Category of Road | Name of District |
|---------|--|-------------|------------------|------------------|
| 1060 | Road from Dumporijo to Hali | 38.000 | ODR | Upper Subansiri |
| 1061 | Road from Hali to Gitebage | 18.000 | ODR | Upper Subansiri |
| 1062 | Road from Dumporijo-Hali Road to Param via Beyakrijo | 10.000 | ODR | Upper Subansiri |
| 1063 | Road from 2km point of Dumporijo-hali road to Jonemuri | 4.000 | ODR | Upper Subansiri |
| 1064 | Paka Gongo NT Road | 146.000 | ODR | Upper Subansiri |
| 1065 | Hali road to Aya Nirin Road | 0.800 | ODR | Upper Subansiri |
| 1066 | Hali road to Aya Marde Road | 5.000 | ODR | Upper Subansiri |
| 1067 | Approach Road from Dumporijo Township Road to L. Nasi Residential. | 0.500 | ODR | Upper Subansiri |
| 1068 | Road from BRTF road to Dugi village via VKV Kuprorijo | 3.000 | ODR | Upper Subansiri |
| 1069 | Approach road from Bui-Uli road to newly created CO HQ at Gusar | 25.000 | ODR | Upper Subansiri |
| 1070 | Medical road to Yomdo Bango | 2.000 | ODR | Upper Subansiri |
| 1071 | Extension of Dumporijo Township road | 1.500 | ODR | Upper Subansiri |
| 1072 | Road from New IB to Tayek Bango | 2.000 | ODR | Upper Subansiri |
| 1073 | Road from Subansiri Bridge to Bui-Uli road | 25.000 | ODR | Upper Subansiri |
| 1074 | Road from Subansiri bridge point to Gusar CO HQ at Segi | 18.000 | ODR | Upper Subansiri |
| 1075 | Road from BRTF road to Richi via Belo and Tagogoi | 25.000 | ODR | Upper Subansiri |
| 1076 | Road from BRTF road to Old Lida to New Lida | 17.500 | ODR | Upper Subansiri |
| 1077 | Road from Digi to Panimuri via Siyumrijo to join RWD link road. | 3.000 | ODR | Upper Subansiri |
| 1078 | Road from Lakbak Gongo to Dipu Gongo | 3.000 | ODR | Upper Subansiri |
| 1079 | Road from Tasidoni to Baririjo via Mindirijo | 15.000 | ODR | Upper Subansiri |
| 1080 | Road from BRTF oad to Korarijo village | 3.000 | ODR | Upper Subansiri |
| 1081 | Approach road from NEC road to Yomda Ronya | 0.700 | ODR | Upper Subansiri |
| 1082 | Road from New IB Dumporijo to ADC HQ at Digbak | 3.000 | ODR | Upper Subansiri |
| 1083 | BRTF road to ADC HQ via Digbak village | 4.000 | ODR | Upper Subansiri |




Handwritten signature

| Sl. No. | Name of Roads | Length (Km) | Category of Road | Name of District |
|---------|---|-------------|------------------|------------------|
| 1084 | Road from Dumporijo Hali road to Yomdo Colony | 3.000 | ODR | Upper Subansiri |
| 1085 | Road from Giteripa Circle HQ to connect ME school and Health Sub-centre Biyakrijo | 2.500 | ODR | Upper Subansiri |
| 1086 | Road from BRTF road to Chota Rupok village | 4.000 | ODR | Upper Subansiri |
| 1087 | Road from Baririjo to Hakte Ripa via Kulo | 5.000 | ODR | Upper Subansiri |
| 1088 | Approach road from BRTF (NH) to Tamaripa | 3.000 | ODR | Upper Subansiri |
| 1089 | Basar Township Road | 18.740 | ODR | Leparada |
| 1090 | Sago-Piri Road . | 5.946 | ODR | Leparada |
| 1091 | Road to Model Degree Collge Basar. | 2.000 | ODR | Leparada |
| 1092 | Nyodu-Sibe-Siru Road. | 17.500 | ODR | Leparada |
| 1093 | Road from Nyigam to Old Kamdak. | 6.000 | ODR | Leparada |
| 1094 | Road from Old Kamdak to Everest. | 4.000 | ODR | Leparada |
| 1095 | Road from Lower Soi to Gori. | 1.000 | ODR | Leparada |
| 1096 | Road from BRTF road to Bam-I. | 2.500 | ODR | Leparada |
| 1097 | Pagi PMGSY road to Gori. | 1.000 | ODR | Leparada |
| 1098 | BRTF road to Lower Nyobom Old Market Basar. | 0.337 | ODR | Leparada |
| 1099 | Nyodu Sibe Siru road to Siru Primary School. | 0.500 | ODR | Leparada |
| 1100 | Pagi-II village to Hide Rijo. | 0.280 | ODR | Leparada |
| 1101 | Nyigam Nyodu PMGSY road to Hiri. | 0.621 | ODR | Leparada |
| 1102 | Nyigam Kamdak road to Nyigam Galin. | 0.810 | ODR | Leparada |
| 1103 | BRTF road to Upper Everest village. | 0.440 | ODR | Leparada |
| 1104 | PMGSY road to Lipu Namchi Valley Ground. | 0.120 | ODR | Leparada |
| 1105 | BRTF road to Kamsi Village. | 0.145 | ODR | Leparada |
| 1106 | Nyigam PMGSY road to project. | 0.315 | ODR | Leparada |
| 1107 | PWD Road to Gori village near Kargo Basar School Basar. | 0.158 | ODR | Leparada |
| 1108 | Hotumku to Komli Nallah. | 0.220 | ODR | Leparada |
| 1109 | BRTF road to Chemte road. | 0.250 | ODR | Leparada |
| 1110 | Lower Lipu Namchi to Upper Lipu Namchi village. | 0.070 | ODR | Leparada |
| 1111 | PWD road to newly created Circle HQ Sago. | 0.300 | ODR | Leparada |
| 1112 | Essi-Chiku Dere to Lute Ralu. | 0.195 | ODR | Leparada |
| 1113 | Upper Soi to Gori village. | 0.143 | ODR | Leparada |
| 1114 | Old Market road to Lower Nyobom. | 0.321 | ODR | Leparada |
| 1115 | Pagi PMGSY road to Amko Rijo. | 0.175 | ODR | Leparada |
| 1116 | Aalo Basar Highway to Lipu Bam. | 0.293 | ODR | Leparada |
| 1117 | Extension of Model Degree College road Basar. | 0.175 | ODR | Leparada |
| 1118 | Nyodu PMGSY road to Lower Nyodu. | 0.162 | ODR | Leparada |
| 1119 | Interlink road from community Dere to Chiko Poter, Essi-Chiku. | 0.112 | ODR | Leparada |
| 1120 | Tirbin Township Road | 7.000 | ODR | Leparada |
| 1121 | Road from Deke PMGSY to Essi Lite village. | 4.965 | ODR | Leparada |
| 1122 | Tai-Liromoba road. | 11.750 | ODR | Leparada |
| 1123 | Ragi-Doke-Yomcha Road | 26.000 | ODR | Leparada |
| 1124 | Road from Ratak Gamlin to Luchi village. | 2.000 | ODR | Leparada |




RB

| Sl. No. | Name of Roads | Length (Km) | Category of Road | Name of District |
|---------|--|-------------|------------------|------------------|
| 1125 | Road from Kagi to Gadi Mishi | 5.000 | ODR | Leparada |
| 1126 | Road from Lutak to Badak. | 7.000 | ODR | Leparada |
| 1127 | BRTF road to Moba Doke village. | 0.900 | ODR | Leparada |
| 1128 | Road from Yagri to Essirite Middle School. | 2.000 | ODR | Leparada |
| 1129 | Road from Kagi to Tirbin. | 6.000 | ODR | Leparada |
| 1130 | Road from GHSS to Chekor Lombi village. | 2.000 | ODR | Leparada |
| 1131 | Tai Liromoba road to Yagri Pry School via Essi Yagri village. | 2.000 | ODR | Leparada |
| 1132 | Road from Lutak to Sibe Siru. | 10.000 | ODR | Leparada |
| 1133 | Road from Pira to Lutak. | 6.000 | ODR | Leparada |
| 1134 | Road from Tirbin to Pira village. | 1.500 | ODR | Leparada |
| 1135 | Road from BRTF road to Ragi Doke Upper Primary School. | 2.000 | ODR | Leparada |
| 1136 | BRTF road to Tedu village. | 1.000 | ODR | Leparada |
| 1137 | Road from BRTF road to Essi Yase village. | 10.000 | ODR | Leparada |
| 1138 | Tai-Liromoba road to Bege village. | 0.200 | ODR | Leparada |
| 1139 | Road from PMGSY road to Yama Rijo at Tirbin. | 0.500 | ODR | Leparada |
| 1140 | Daring Township Road. | 2.000 | ODR | Leparada |
| 1141 | Road from PMGSY road to Old Dari village. | 0.500 | ODR | Leparada |
| 1142 | BRTF road to Chisi village. | 0.270 | ODR | Leparada |
| 1143 | Road from Marli Nagar to Ego-Rijo village. | 0.282 | ODR | Leparada |
| 1144 | Ego Daring Zirdo Koyu Road. | 13.000 | ODR | Leparada |
| 1145 | Road from Zirdo to Goye nallah. | 7.000 | ODR | Leparada |
| 1146 | Dali-Ichi Road. | 7.500 | ODR | Leparada |
| 1147 | Zirdo-Jime road | 7.000 | ODR | Leparada |
| 1148 | Garu-Gensi Road. | 20.700 | ODR | Lower Siang |
| 1149 | Gensi Township Road. | 7.000 | ODR | Lower Siang |
| 1150 | Gensi-Taramori Road. | 25.000 | ODR | Lower Siang |
| 1151 | Taramori-Sibe Road. | 38.000 | ODR | Lower Siang |
| 1152 | Road Sibe to Siberite. | 15.000 | ODR | Lower Siang |
| 1153 | Road from Litemori to Paimori via Liduk. | 20.000 | ODR | Lower Siang |
| 1154 | Road from Taramori to Liduk Road. | 3.500 | ODR | Lower Siang |
| 1155 | Durpai to Dipa Road | 120.000 | ODR | Lower Siang |
| 1156 | Road from Balisori to Richirite. | 20.000 | ODR | Lower Siang |
| 1157 | Malinithan to Likabali Road | 1.800 | ODR | Lower Siang |
| 1158 | Likabali Township Road. | 10.000 | ODR | Lower Siang |
| 1159 | Road from CO HQ Kangku to Kangku village via GSS Kangku. | 2.000 | ODR | Lower Siang |
| 1160 | Road from 10.00 Km point of Durpai Road to Kangku CO HQ. | 20.000 | ODR | Lower Siang |
| 1161 | Rate to Torajan Road | 5.000 | ODR | Lower Siang |
| 1162 | Approach road connecting Railway Line to Dipa. | 1.500 | ODR | Lower Siang |
| 1163 | Road from Assam PMGSY Road to New Hime village. | 2.000 | ODR | Lower Siang |
| 1164 | Road from Siji River Bank to Likha village to connect PMGSY Road to Likha, Boli & Nilok village. | 1.200 | ODR | Lower Siang |
| 1165 | Dipa Secondary School to New Dipa and Forest Colony. | 1.000 | ODR | Lower Siang |
| 1166 | Road from Sibe to Tahrap. | 8.000 | ODR | Lower Siang |




[Handwritten signature]

| Sl. No. | Name of Roads | Length (Km) | Category of Road | Name of District |
|---------|--|-------------|------------------|------------------|
| 1167 | Road from 10.00 Km points of Likabali-Aalo road to connect Kane village via Magi | 7.500 | ODR | Lower Siang |
| 1168 | Road to Silli village from Assam PMGSY road. | 1.500 | ODR | Lower Siang |
| 1169 | Road from PWD to Sole area. | 1.000 | ODR | Lower Siang |
| 1170 | Laimekuri-Nari Telam Rema camp road. | 61.000 | ODR | Lower Siang |
| 1171 | Koyu to Goye stream. | 18.000 | ODR | Lower Siang |
| 1172 | New Seren to Siki Rima District HQ. | 25.000 | ODR | Lower Siang |
| 1173 | Tene-Koyu road. | 20.000 | ODR | Lower Siang |
| 1174 | Rina to Koyu road. | 8.000 | ODR | Lower Siang |
| 1175 | Saku bridge point to Pikte bridge point. | 3.750 | ODR | Lower Siang |
| 1176 | Rina to Hippa road. | 8.000 | ODR | Lower Siang |
| 1177 | Koyu Township Road | 2.500 | ODR | Lower Siang |
| 1178 | Nari Township Road | 3.500 | ODR | Lower Siang |
| 1179 | Telam township road. | 3.000 | ODR | Lower Siang |
| 1180 | PLTK Road(Tene) to Sipu road. | 12.000 | ODR | Lower Siang |
| 1181 | Lipin (NEC Road) to Tapi Ripo. | 15.000 | ODR | Lower Siang |
| 1182 | Kora-Mane road. | 7.000 | ODR | Lower Siang |
| 1183 | Approach road to Kakki village. | 2.000 | ODR | Lower Siang |
| 1184 | Wak-Yomcha-Liromoba-Tai Road. | 90.000 | ODR | West Siang |
| 1185 | Liromoba-Rise road. | 4.000 | ODR | West Siang |
| 1186 | Tego Gamlin road. | 10.000 | ODR | West Siang |
| 1187 | Darak Boro Raksap. | 9.000 | ODR | West Siang |
| 1188 | Gangkak Tea garden road. | 10.000 | ODR | West Siang |
| 1189 | Yomcha-Yomgam road. | 2.500 | ODR | West Siang |
| 1190 | Sari Likar road. | 7.000 | ODR | West Siang |
| 1191 | Pokto-Kayi-Ligok road. | 13.000 | ODR | West Siang |
| 1192 | Darak -Bogo-Larmuk-Potom road. | 9.000 | ODR | West Siang |
| 1193 | Tego Gamlin Gadi Mesi road. | 7.000 | ODR | West Siang |
| 1194 | Dego Kamki-Siru Tali via Sere Tali road. | 10.800 | ODR | West Siang |
| 1195 | Balek Likar Sisi Likar Siru Tali road. | 4.000 | ODR | West Siang |
| 1196 | NH-229 to Gemo Tali road. | 3.000 | ODR | West Siang |
| 1197 | Keak to Kesi Tali road. | 5.100 | ODR | West Siang |
| 1198 | Bole PMGSY road to Rise village. | 0.650 | ODR | West Siang |
| 1199 | Liromoba-Bole road. | 8.300 | ODR | West Siang |
| 1200 | Belo-Sisi Likar Yomcha road. | 10.000 | ODR | West Siang |
| 1201 | Dogo-Putu Kela Moya Ronya road. | 10.000 | ODR | West Siang |
| 1202 | Lipu Road | 1.800 | ODR | West Siang |
| 1203 | Helipad Road | 0.600 | ODR | West Siang |
| 1204 | PWD Division Office road. | 2.350 | ODR | West Siang |
| 1205 | General ground road. | 0.650 | ODR | West Siang |
| 1206 | Ragi Doke end road. | 0.700 | ODR | West Siang |
| 1207 | Lipu Dere road | 0.500 | ODR | West Siang |
| 1208 | Sarli-Likar road | 1.000 | ODR | West Siang |
| 1209 | Tea Garden road. | 0.210 | ODR | West Siang |
| 1210 | Lipu Nallah road. | 0.320 | ODR | West Siang |
| 1211 | EE Quarter to Division Office. | 0.350 | ODR | West Siang |
| 1212 | Tea Garden road to School. | 0.530 | ODR | West Siang |
| 1213 | School Lab road | 0.110 | ODR | West Siang |



AP


| Sl. No. | Name of Roads | Length (Km) | Category of Road | Name of District |
|---------|---|-------------|------------------|------------------|
| 1214 | Church road. | 0.280 | ODR | West Siang |
| 1215 | PWD IB road | 0.170 | ODR | West Siang |
| 1216 | VKV road connecting IB-1, IB-2, VKV | 2.500 | ODR | West Siang |
| 1217 | Ring Road. | 5.500 | ODR | West Siang |
| 1218 | Sika Biri road. | 0.670 | ODR | West Siang |
| 1219 | Inter village school Pokto road. | 0.320 | ODR | West Siang |
| 1220 | PWD Complex road. | 0.840 | ODR | West Siang |
| 1221 | Medical Complex road. | 0.200 | ODR | West Siang |
| 1222 | Helipad Road | 0.300 | ODR | West Siang |
| 1223 | AE PWD road. | 0.080 | ODR | West Siang |
| 1224 | Kapen road connecting PWD Complex, Sika bridge. | 0.630 | ODR | West Siang |
| 1225 | School road | 0.470 | ODR | West Siang |
| 1226 | Bazar lower line road | 0.200 | ODR | West Siang |
| 1227 | VKV Complex road | 0.360 | ODR | West Siang |
| 1228 | Fasting centre road | 1.340 | ODR | West Siang |
| 1229 | Sika river bank colony | 0.330 | ODR | West Siang |
| 1230 | BRO SH to ADC Office complex. | 1.200 | ODR | West Siang |
| 1231 | Police station to Nyorlek village. | 0.900 | ODR | West Siang |
| 1232 | BRO SH to Kambu village | 2.500 | ODR | West Siang |
| 1233 | Govt. College Kamki road | 2.500 | ODR | West Siang |
| 1234 | BRO SH to HS School complex. | 0.500 | ODR | West Siang |
| 1235 | Medical colony to ADC complex. | 1.000 | ODR | West Siang |
| 1236 | BRO SH to Karga village. | 1.000 | ODR | West Siang |
| 1237 | Reliance complex to Diet complex. | 1.000 | ODR | West Siang |
| 1238 | Kambu bridge to Tourist lodge complex. | 1.200 | ODR | West Siang |
| 1239 | Market road. | 0.750 | ODR | West Siang |
| 1240 | Lower colony road. | 0.900 | ODR | West Siang |
| 1241 | Road from Medical to Sijir Raksap bridge point. | 1.000 | ODR | West Siang |
| 1242 | Kodum CO HQ road. | 0.750 | ODR | West Siang |
| 1243 | Approach road to CO office Bagra connecting Higi Bagra and Busi Hamlet. | 0.450 | ODR | West Siang |
| 1244 | Internal road of CO office complex. | 0.240 | ODR | West Siang |
| 1245 | Approach road to CO office Kombo, connecting CO office complex and Lagdi. | 2.000 | ODR | West Siang |
| 1246 | Gumin nagar Tri junction to TCP Gate tri junction | 4.000 | ODR | West Siang |
| 1247 | Bogdo Tinali to Police station Tinali | 1.200 | ODR | West Siang |
| 1248 | Gourhill tri junction to Puak point trijunction. | 2.000 | ODR | West Siang |
| 1249 | General Hospital to Baju Trijunction | 0.500 | ODR | West Siang |
| 1250 | Old and New market to Puak ghat | 2.200 | ODR | West Siang |
| 1251 | AanamBango trijunction to Yeggo. | 6.000 | ODR | West Siang |
| 1252 | Ring road from Darka to Hisam bridge point via ITBP, Pakam, Panya . | 17.200 | ODR | West Siang |
| 1253 | Aalo Sipu Pui to Darka village | 4.000 | ODR | West Siang |
| 1254 | Gour Hill to Donyi Polo Dere | 1.000 | ODR | West Siang |
| 1255 | General hospital to Baju colony via SP residence. | 1.100 | ODR | West Siang |
| 1256 | PHED complex to HS school connecting Lik gumin, RWD complex | 1.250 | ODR | West Siang |
| 1257 | IR Bn to Gumin Nagar | 2.000 | ODR | West Siang |



B


| Sl. No. | Name of Roads | Length (Km) | Category of Road | Name of District |
|---------|--|-------------|------------------|------------------|
| 1258 | Gour hill Civil Power tinali to Gour hill Dere | 1.500 | ODR | West Siang |
| 1259 | IR Bn to Pakam -II connecting Pakam-II village. | 1.000 | ODR | West Siang |
| 1260 | Hotel West to Police Tinali connecting Hospital, DC office complex | 0.750 | ODR | West Siang |
| 1261 | Sipu colony inner circle road | 0.750 | ODR | West Siang |
| 1262 | PI colony to Tourist lodge | 1.000 | ODR | West Siang |
| 1263 | Ranaghat road | 1.100 | ODR | West Siang |
| 1264 | Pakam-II to Ring road | 1.500 | ODR | West Siang |
| 1265 | Army Depot. to Hissam village | 1.500 | ODR | West Siang |
| 1266 | Siyom Market to Dego village | 1.500 | ODR | West Siang |
| 1267 | Yodi Yormen to ring road | 0.750 | ODR | West Siang |
| 1268 | APP Bn to Bokar village | 1.000 | ODR | West Siang |
| 1269 | Upper Colony road-1 | 0.600 | ODR | West Siang |
| 1270 | Upper Colony road-2 | 0.350 | ODR | West Siang |
| 1271 | Bogdo colony Lane-1 | 0.300 | ODR | West Siang |
| 1272 | Bogdo colony Lane -2 | 0.600 | ODR | West Siang |
| 1273 | Goye Hissam colony road-1, connecting Goye Hissam coloy. | 0.550 | ODR | West Siang |
| 1274 | Baju road, connecting Baju Gumin colony | 0.500 | ODR | West Siang |
| 1275 | Police colony road | 0.190 | ODR | West Siang |
| 1276 | Siyom colony road-1 | 0.240 | ODR | West Siang |
| 1277 | Siyom colony road-2 | 0.160 | ODR | West Siang |
| 1278 | Puak ghat colony road-1 | 0.450 | ODR | West Siang |
| 1279 | Medical colony road-1 | 0.300 | ODR | West Siang |
| 1280 | Medical colony road-2 | 0.600 | ODR | West Siang |
| 1281 | Sipu colony road-1, connecting Sipu colony | 0.500 | ODR | West Siang |
| 1282 | Industry colony road-1 | 0.300 | ODR | West Siang |
| 1283 | HSS colony road-1 | 0.350 | ODR | West Siang |
| 1284 | HSS colony road-2 | 0.270 | ODR | West Siang |
| 1285 | RWD colony road-1, connecting RWD complex and HSS | 0.260 | ODR | West Siang |
| 1286 | RWD colony road-2, connecting RWD colony | 0.520 | ODR | West Siang |
| 1287 | Lik gumin road connecting Lik gumin village | 0.160 | ODR | West Siang |
| 1288 | Gumin nagar colony road -1. | 0.240 | ODR | West Siang |
| 1289 | Gumin nagar colony road -2. | 0.270 | ODR | West Siang |
| 1290 | Gumin nagar colony road -3 connecting Pinku Pinte colony | 0.220 | ODR | West Siang |
| 1291 | Yoj yora colony road | 0.360 | ODR | West Siang |
| 1292 | SE PWD complex colony road | 0.300 | ODR | West Siang |
| 1293 | Yeggo complex road | 0.390 | ODR | West Siang |
| 1294 | Upper colony road- 3 | 0.240 | ODR | West Siang |
| 1295 | Upper colony road- 4 | 0.310 | ODR | West Siang |
| 1296 | Pakam-II school-1 road | 0.510 | ODR | West Siang |
| 1297 | Goye hissam colony road-2 | 0.150 | ODR | West Siang |
| 1298 | Pakam colony road-2 | 0.350 | ODR | West Siang |
| 1299 | Circuit House 1- | 0.150 | ODR | West Siang |
| 1300 | DC Office Road 2 | 0.250 | ODR | West Siang |
| 1301 | Police colony road-2 | 0.290 | ODR | West Siang |

| Sl. No. | Name of Roads | Length (Km) | Category of Road | Name of District |
|---------|------------------------------------|-------------|------------------|------------------|
| 1302 | Police Batalion colony road-2 | 0.210 | ODR | West Siang |
| 1303 | Industry colony road-2 | 0.100 | ODR | West Siang |
| 1304 | Sipu colony road - 2 | 0.370 | ODR | West Siang |
| 1305 | Hiker colony road -1 | 0.150 | ODR | West Siang |
| 1306 | Raini Gate Yeggo | 1.000 | ODR | West Siang |
| 1307 | ITBP Gumin 1 | 0.800 | ODR | West Siang |
| 1308 | Panya Army | 0.750 | ODR | West Siang |
| 1309 | Firing range road | 0.900 | ODR | West Siang |
| 1310 | Yomgo bank road | 2.500 | ODR | West Siang |
| 1311 | Bogdo Army Hissam road | 2.000 | ODR | West Siang |
| 1312 | Sipu HSS road | 1.500 | ODR | West Siang |
| 1313 | DC Office Complex. | 0.490 | ODR | West Siang |
| 1314 | Lower Gumin Nagar. | 1.220 | ODR | West Siang |
| 1315 | Medical colony road. | 0.930 | ODR | West Siang |
| 1316 | Siyom colony road. | 0.820 | ODR | West Siang |
| 1317 | Upper colony road. | 2.170 | ODR | West Siang |
| 1318 | Govt. HSS road. | 0.460 | ODR | West Siang |
| 1319 | Industry colony road. | 0.440 | ODR | West Siang |
| 1320 | Police colony road. | 0.710 | ODR | West Siang |
| 1321 | Sipu colony road. | 2.430 | ODR | West Siang |
| 1322 | RWD Complex road. | 0.890 | ODR | West Siang |
| 1323 | Yoji-Yora road. | 0.950 | ODR | West Siang |
| 1324 | PI Colony road. | 0.550 | ODR | West Siang |
| 1325 | SE PWD Office complex road. | 0.420 | ODR | West Siang |
| 1326 | Old and New Market road. | 1.100 | ODR | West Siang |
| 1327 | Puak Gumin road. | 0.840 | ODR | West Siang |
| 1328 | APP Bn complex road. | 0.940 | ODR | West Siang |
| 1329 | Gour Hill road. | 2.140 | ODR | West Siang |
| 1330 | Upper Gumin Nagar road. | 1.300 | ODR | West Siang |
| 1331 | Sipu Puyi road. | 0.790 | ODR | West Siang |
| 1332 | Hisam colony road. | 0.930 | ODR | West Siang |
| 1333 | Goye Hissam colony road. | 0.290 | ODR | West Siang |
| 1334 | Yodi Momen road. | 0.200 | ODR | West Siang |
| 1335 | Baju colony road. | 1.110 | ODR | West Siang |
| 1336 | Bogdo colony road. | 0.680 | ODR | West Siang |
| 1337 | Lik Gumin road. | 0.310 | ODR | West Siang |
| 1338 | Hiker Gumin Road. | 1.450 | ODR | West Siang |
| 1339 | Pakam-II road. | 2.790 | ODR | West Siang |
| 1340 | Army, ITBP, GREF Complex road. | 10.230 | ODR | West Siang |
| 1341 | Nikte-Kodum Nyorak road | 6.540 | ODR | West Siang |
| 1342 | Rime Hijum Nyorak Pushi. | 3.000 | ODR | West Siang |
| 1343 | Rime to Tego Gamlin. | 6.000 | ODR | West Siang |
| 1344 | Bagra to Nyorak road. | 7.000 | ODR | West Siang |
| 1345 | Rime Nyorak road. | 9.000 | ODR | West Siang |
| 1346 | Wak Pera Ragi. | 3.500 | ODR | West Siang |
| 1347 | Bene- lene Kugi Moli. | 3.000 | ODR | West Siang |
| 1348 | BRTF road to Bene bridge. | 2.000 | ODR | West Siang |
| 1349 | Bene village road i/c PHED Complex | 2.650 | ODR | West Siang |




RB

| Sl. No. | Name of Roads | Length (Km) | Category of Road | Name of District |
|---------|--|-------------|------------------|------------------|
| 1350 | BRTF road to Paya | 1.500 | ODR | West Siang |
| 1351 | Darka RKM road. | 7.000 | ODR | West Siang |
| 1352 | NH-229 to NEFTU road. | 1.500 | ODR | West Siang |
| 1353 | NH-229 to Doyor road. | 1.200 | ODR | West Siang |
| 1354 | Darka to Bolek road. | 4.750 | ODR | West Siang |
| 1355 | Gotu Hemlet to Hilli Kamyi road. | 3.000 | ODR | West Siang |
| 1356 | RKM to Gane road. | 2.500 | ODR | West Siang |
| 1357 | Darka Internal Road. | 1.000 | ODR | West Siang |
| 1358 | Higi to Jeye Bagra road. | 4.500 | ODR | West Siang |
| 1359 | Jeye to Lipu Bagra road. | 3.600 | ODR | West Siang |
| 1360 | Lipu Yigi Kaum road. | 10.000 | ODR | West Siang |
| 1361 | Yigi Kaum Nikte road. | 8.000 | ODR | West Siang |
| 1362 | Kugi Pomte Pomse road | 3.000 | ODR | West Siang |
| 1363 | Nigmoi-Doji village road | 1.720 | ODR | West Siang |
| 1364 | Darka village road. | 4.760 | ODR | West Siang |
| 1365 | RKM School complex road. | 3.660 | ODR | West Siang |
| 1366 | Rigo village road | 5.690 | ODR | West Siang |
| 1367 | Angu village road. | 2.100 | ODR | West Siang |
| 1368 | Bagra village road. | 6.660 | ODR | West Siang |
| 1369 | Nikte-Dasi-Tabasora road. | 4.000 | ODR | West Siang |
| 1370 | Kabu village road. | 5.820 | ODR | West Siang |
| 1371 | Masi village road. | 1.740 | ODR | West Siang |
| 1372 | Pobdi village road | 2.000 | ODR | West Siang |
| 1373 | Ragyi village road. | 0.600 | ODR | West Siang |
| 1374 | Taba Sora village road. | 0.450 | ODR | West Siang |
| 1375 | Aalo-Kombo (CO HQ) road | 16.000 | ODR | West Siang |
| 1376 | Pakam village road. | 0.670 | ODR | West Siang |
| 1377 | Ngomdir village road. | 1.010 | ODR | West Siang |
| 1378 | Doji Jelly village road. | 0.970 | ODR | West Siang |
| 1379 | Tadin village road. | 10.190 | ODR | West Siang |
| 1380 | Kombo Pomte and Papak village road. | 5.740 | ODR | West Siang |
| 1381 | Kombo Raglam village road. | 0.370 | ODR | West Siang |
| 1382 | Kombo Tarsu village road. | 6.590 | ODR | West Siang |
| 1383 | Logum Jini village road. | 2.140 | ODR | West Siang |
| 1384 | Biru village road. | 1.840 | ODR | West Siang |
| 1385 | Jirdin village road. | 2.420 | ODR | West Siang |
| 1386 | Eyi village road. | 0.590 | ODR | West Siang |
| 1387 | Yeggo village road. | 2.900 | ODR | West Siang |
| 1388 | Dego village road. | 0.530 | ODR | West Siang |
| 1389 | Panya village road. | 2.290 | ODR | West Siang |
| 1390 | BRTF road to proposed District HQ via Helipad. | 2.800 | ODR | Shi-Yomi |
| 1391 | BRTF road to IB. | 0.650 | ODR | Shi-Yomi |
| 1392 | Ring road around Tato. | 1.500 | ODR | Shi-Yomi |
| 1393 | BRTF road to General Ground. | 1.000 | ODR | Shi-Yomi |
| 1394 | BRTF to New EAC office. | 1.100 | ODR | Shi-Yomi |
| 1395 | BRTF Road to Tato village. | 0.250 | ODR | Shi-Yomi |
| 1396 | BRTF Road to SFS School. | 0.290 | ODR | Shi-Yomi |
| 1397 | BRTF Road to Tourist Lodge | 0.220 | ODR | Shi-Yomi |




[Handwritten signature]

| Sl. No. | Name of Roads | Length (Km) | Category of Road | Name of District |
|---------|---|-------------|------------------|------------------|
| 1398 | BRTF Road to Teacher colony. | 0.150 | ODR | Shi-Yomi |
| 1399 | VIP Road 1 - SBI Charali to Hydel, Ring Road Tinali Via. Town primary School, Officers Colony, PWD IB | 0.960 | ODR | Shi-Yomi |
| 1400 | VIP Road 2 - VIP Road 1, New Gompa Road Charali to Yorni Road | 0.430 | ODR | Shi-Yomi |
| 1401 | New Gompa Road - From VIP Road 1, VIP Road 2 Charali to New Gompa | 0.910 | ODR | Shi-Yomi |
| 1402 | KGBV Road - From New Gompa Road to KGBV School | 0.360 | ODR | Shi-Yomi |
| 1403 | Yorni Road - SBI, VIP Road 1 Charali to BRTF Road Via. Gyanang, | 1.930 | ODR | Shi-Yomi |
| 1404 | General ground Road - From VIP Road 1 to General Ground | 0.720 | ODR | Shi-Yomi |
| 1405 | Road Connecting VIP Road 1 and New Gompa Road Via. MLA Resi., GREF Camp | 0.230 | ODR | Shi-Yomi |
| 1406 | Road Connecting KGBV Road and Genaral ground Road | 0.300 | ODR | Shi-Yomi |
| 1407 | Upper Dongsar colony road. | 0.290 | ODR | Shi-Yomi |
| 1408 | Tso Yargay School Road | 0.050 | ODR | Shi-Yomi |
| 1409 | From VIP Road 1 to Lower Dongsar Colony Via. Tso Yargay School | 0.310 | ODR | Shi-Yomi |
| 1410 | Lower Dongsar colony road. | 0.250 | ODR | Shi-Yomi |
| 1411 | II Ib Road - Road Connecting General Ground Road to Yorni Road | 0.200 | ODR | Shi-Yomi |
| 1412 | R.K Mandir to II IB Road | 0.520 | ODR | Shi-Yomi |
| 1413 | BRTF Road to Teachers Colony | 0.300 | ODR | Shi-Yomi |
| 1414 | Electrical Colony to Church Road | 0.330 | ODR | Shi-Yomi |
| 1415 | VIP Road 1 (Town Primary school) to BRTF Road (ADC Office) Via. PWD Division Office | 0.340 | ODR | Shi-Yomi |
| 1416 | Power House to BRTF Road (Potala) Via. CHC Mechukha. | 0.270 | ODR | Shi-Yomi |
| 1417 | BRTF Road to Meska Village FSB | 0.680 | ODR | Shi-Yomi |
| 1418 | BRTF Road to Fargay | 0.450 | ODR | Shi-Yomi |
| 1419 | BRTF Road to Green Valley School near BRTF Office Via PWD Store/Colony | 0.400 | ODR | Shi-Yomi |
| 1420 | BRTF Road to Khamba Force Ground | 0.190 | ODR | Shi-Yomi |
| 1421 | Bumjipanga Road - From Wel Come Gate (BRTF Road) to Dorjeeling Steel Bridge Point | 0.900 | ODR | Shi-Yomi |
| 1422 | BRTF to Sorangdam | 1.200 | ODR | Shi-Yomi |
| 1423 | Church Road - Upper Colony to Near FSB Tamdling | 0.390 | ODR | Shi-Yomi |
| 1424 | CHC Mechukha to Ghora Line | 1.400 | ODR | Shi-Yomi |
| 1425 | Ring Road at Mechuka Town. | 4.900 | ODR | Shi-Yomi |
| 1426 | PWD IB to Hydel | 0.900 | ODR | Shi-Yomi |
| 1427 | BRTF Road (Police Station) to Lower Colony Via. Donyi -Polo Dere | 0.150 | ODR | Shi-Yomi |
| 1428 | Road to KNN Dongsar ,Gyanang | 0.120 | ODR | Shi-Yomi |
| 1429 | Bujipanga Baragang Road | 1.150 | ODR | Shi-Yomi |
| 1430 | Singbir to Dechenthang | 1.800 | ODR | Shi-Yomi |




(Handwritten signature)


| Sl. No. | Name of Roads | Length (Km) | Category of Road | Name of District |
|---------|--|-------------|------------------|------------------|
| 1431 | Sport Complex Road | 1.400 | ODR | Shi-Yomi |
| 1432 | VIP Road 1 to ADC Bunglow | 0.100 | ODR | Shi-Yomi |
| 1433 | Army roads 1/2/3- 1.30 Kms | 1.300 | ODR | Shi-Yomi |
| 1434 | BRTF to Boye Colony | 1.500 | ODR | Shi-Yomi |
| 1435 | BRTF to General Ground | 0.450 | ODR | Shi-Yomi |
| 1436 | Bazzar Line to Medical Complex | 0.250 | ODR | Shi-Yomi |
| 1437 | Bazzar Line to Kasturba School | 0.500 | ODR | Shi-Yomi |
| 1438 | BTRF road to Helipad | 0.200 | ODR | Shi-Yomi |
| 1439 | BRTF to PWD Complex | 0.450 | ODR | Shi-Yomi |
| 1440 | Bazzar Line to PHED Colony | 0.300 | ODR | Shi-Yomi |
| 1441 | BRTF to Holit Colony | 0.200 | ODR | Shi-Yomi |
| 1442 | BRTF Road to Govt. Sec. School | 0.250 | ODR | Shi-Yomi |
| 1443 | Pidi colony road | 1.000 | ODR | Shi-Yomi |
| 1444 | Old Gompa road | 17.500 | ODR | Shi-Yomi |
| 1445 | Mecukha to Lhallung Hydrel. | 6.000 | ODR | Shi-Yomi |
| 1446 | Mechukha Dorjeeling PMGSY Road. | 8.600 | ODR | Shi-Yomi |
| 1447 | Mechukha to Siyum | 40.000 | ODR | Shi-Yomi |
| 1448 | Tongkorla Road | 2.100 | ODR | Shi-Yomi |
| 1449 | PMGSY Road to Gorjenfush (Dorjeeling) | 1.200 | ODR | Shi-Yomi |
| 1450 | Galling to Gause | 0.400 | ODR | Shi-Yomi |
| 1451 | BRTF to Rapum | 3.000 | ODR | Shi-Yomi |
| 1452 | BRTF Road to Taking Litak | 3.000 | ODR | Shi-Yomi |
| 1453 | Patum Rungong Boleng Road. | 43.000 | ODR | Siang |
| 1454 | Rakbung-Beging road | 5.000 | ODR | Siang |
| 1455 | Siyum-Bogne 1 road | 2.000 | ODR | Siang |
| 1456 | Jopme-Bingung road | 3.000 | ODR | Siang |
| 1457 | Kale Pigo-Bogne 2 road | 1.000 | ODR | Siang |
| 1458 | Paksing bridge-Mega road | 17.000 | ODR | Siang |
| 1459 | Township Road at Jomlo Circle HQ. | 1.000 | ODR | Siang |
| 1460 | BRTF road to Power House. | 0.300 | ODR | Siang |
| 1461 | RWD colony to Milong colony. | 0.320 | ODR | Siang |
| 1462 | RWD colony to Medical colony. | 0.090 | ODR | Siang |
| 1463 | PWD complex to ITBP complex. | 0.120 | ODR | Siang |
| 1464 | BRTF road to prayer centre. | 0.500 | ODR | Siang |
| 1465 | BRTF road to PHE office via Govt. HSS, Kaying. | 0.330 | ODR | Siang |
| 1466 | Football ground to Boys Hostel road. | 0.210 | ODR | Siang |
| 1467 | Football ground to Tanyo Nyigang residence. | 0.190 | ODR | Siang |
| 1468 | Football ground to RWD colony. | 0.090 | ODR | Siang |
| 1469 | Siker colony to WRC field Kaying road. | 0.360 | ODR | Siang |
| 1470 | BRTF road to Mulung WRC filed road. | 0.200 | ODR | Siang |
| 1471 | BRTF road to BSNL Tower road. | 0.200 | ODR | Siang |
| 1472 | Football ground to Officer complex road. | 0.200 | ODR | Siang |
| 1473 | BRTF road to PWD Complex road. | 1.900 | ODR | Siang |
| 1474 | BRTF road to Lobu Nagar. | 0.390 | ODR | Siang |
| 1475 | Rakbung-Lorging-Damda road. | 10.000 | ODR | Siang |
| 1476 | Road from Siyom to Bogne village. | 2.000 | ODR | Siang |
| 1477 | Road from Jomo to Bingung. | 5.000 | ODR | Siang |
| 1478 | Road from Molom to Yosing | 17.000 | ODR | Siang |



| Sl. No. | Name of Roads | Length (Km) | Category of Road | Name of District |
|---------|--|-------------|------------------|------------------|
| 1479 | Rumgong Township Road. | 7.000 | ODR | Siang |
| 1480 | BRTF Road to Kerang Bridge Point. | 0.500 | ODR | Siang |
| 1481 | Road from Holar to Bine | 2.000 | ODR | Siang |
| 1482 | Patum-Rumgong PWD road to Mori Yorbey Horticulture Garden. | 4.000 | ODR | Siang |
| 1483 | Patum to Jomlo Mobuk CO HQ. | 8.000 | ODR | Siang |
| 1484 | PMGSY Road to Beging. | 4.000 | ODR | Siang |
| 1485 | Kale Pigo to Bogne. | 2.500 | ODR | Siang |
| 1486 | Molo to Mechung | 2.500 | ODR | Siang |
| 1487 | Kale Pigo to Rebo. | 1.000 | ODR | Siang |
| 1488 | BRTF Road to Kerang Bridge Point. | 0.500 | ODR | Siang |
| 1489 | BRTF Road to Kaying village. | 1.000 | ODR | Siang |
| 1490 | Mori to Pene Rao Area. | 0.500 | ODR | Siang |
| 1491 | PMGSY Road to Amtum village. | 6.500 | ODR | Siang |
| 1492 | Internal road of Patum village. | 0.500 | ODR | Siang |
| 1493 | Rumgong-Boleng Road. | 12.000 | ODR | Siang |
| 1494 | Dosing Pareng Pareng-Yibuk-Sine Road. | 38.000 | ODR | Siang |
| 1495 | BRTF Road to Pegi Bote road. | 5.000 | ODR | Siang |
| 1496 | Riew-Rebo-Jorsing road. | 16.500 | ODR | Siang |
| 1497 | Old Boleng Township Road. | 10.500 | ODR | Siang |
| 1498 | Rengo Township(New Town). | 6.000 | ODR | Siang |
| 1499 | Hinggeng Township(New Satelite Town). | 10.000 | ODR | Siang |
| 1500 | Pangin Township Road. | 9.270 | ODR | Siang |
| 1501 | Yekshi-Damda Road. | 10.900 | ODR | Siang |
| 1502 | Yemsing-Mirem Road. | 90.000 | ODR | Siang |
| 1503 | Road from Yembung-Yemsing road to Tarak. | 41.000 | ODR | Siang |
| 1504 | Boleng-Sine Road. | 30.000 | ODR | Siang |
| 1505 | Boleng-Damda-Lorging road. | 25.000 | ODR | Siang |
| 1506 | Road from Rengo Town to Babo Ghat. | 3.000 | ODR | Siang |
| 1507 | Road from Yemsing to Tadin. | 25.000 | ODR | Siang |
| 1508 | Peggi Bote Township Road. | 5.500 | ODR | Siang |
| 1509 | Rebo-Perging Township Road. | 5.000 | ODR | Siang |
| 1510 | Kebang Township road | 2.600 | ODR | Siang |
| 1511 | Road from Pangin Township to Perang. | 2.000 | ODR | Siang |
| 1512 | Kabung Bridge to Yingku village. | 6.000 | ODR | Siang |
| 1513 | Pegi Bote to Riga via BRTF Road. | 2.000 | ODR | Siang |
| 1514 | Pegi Bote to Riga via Lamyang camp. | 3.500 | ODR | Siang |
| 1515 | Parong to Riga via Sitang village. | 20.000 | ODR | Siang |
| 1516 | Quarry road at Riga. | 3.000 | ODR | Siang |
| 1517 | Approach road from Sangam Bridge Point to Komsing bridge | 1.000 | ODR | Siang |
| 1518 | Road from Parong to Bomkong. | 16.000 | ODR | Siang |
| 1519 | BRTF road to S/Bridge towards Begging village. | 2.000 | ODR | Siang |
| 1520 | Link road to Pareng village. | 14.000 | ODR | Siang |
| 1521 | Road from Pareng village to Yile. | 1.000 | ODR | Siang |
| 1522 | Road from Rengo village to Simang. | 2.000 | ODR | Siang |
| 1523 | Road from Boleng to Mopit S/Bridge. | 1.000 | ODR | Siang |
| 1524 | Road from Sangam Bridge point to Pangin township. | 5.000 | ODR | Siang |




| Sl. No. | Name of Roads | Length (Km) | Category of Road | Name of District |
|---------|---|-------------|------------------|------------------|
| 1525 | Road from Nugong bridge point to Komsing(Karo). | 16.000 | ODR | Siang |
| 1526 | Yingkiong-Gette-Pugging-Likor-Palling Road. | 68.000 | ODR | Upper Siang |
| 1527 | 12 Km point Yingkiong Along BRTF Road on left bank to BRTF road R/Bank via Nubo Bridge. | 8.000 | ODR | Upper Siang |
| 1528 | Road from Yingkiong to Ramsing via Gandhi bridge. | 7.900 | ODR | Upper Siang |
| 1529 | Approach road to Kodak bridge from Tuting-Gelling BRTF road. | 8.870 | ODR | Upper Siang |
| 1530 | Approach road to proposed Polytechnic college site, Yingkiong. | 3.200 | ODR | Upper Siang |
| 1531 | Yingkiong-Damroh Road Linking Simong village 8.00 Km point. | 2.000 | ODR | Upper Siang |
| 1532 | Yingkiong-Damroh road linking at 15.00 Km. | 5.000 | ODR | Upper Siang |
| 1533 | Road from Sarkam point to Singha via Eko Dumping. | 125.000 | ODR | Upper Siang |
| 1534 | Gobuk to Yikle Road. | 3.000 | ODR | Upper Siang |
| 1535 | Approach Road to Gobuk village. | 1.000 | ODR | Upper Siang |
| 1536 | Simong to Singha Road. | 15.000 | ODR | Upper Siang |
| 1537 | Jengging to Pegging Bote via Siku (Riga). | 47.000 | ODR | Upper Siang |
| 1538 | Jengging to Deki Road. | 42.000 | ODR | Upper Siang |
| 1539 | Road from Janbo village to Education and Medical complex. | 2.000 | ODR | Upper Siang |
| 1540 | Road to Halleng village. | 2.000 | ODR | Upper Siang |
| 1541 | BRTF Road to Dere School at Bomdo village. | 2.000 | ODR | Upper Siang |
| 1542 | Jido to Angging Road. | 10.000 | ODR | Upper Siang |
| 1543 | Mossing to Likor attaching Palling HQ. | 3.200 | ODR | Upper Siang |
| 1544 | Ngaming to Kugging Road. | 5.000 | ODR | Upper Siang |
| 1545 | Kugging to Nyering Road. | 5.000 | ODR | Upper Siang |
| 1546 | BRTF road to Chanduk Road. | 15.000 | ODR | Upper Siang |
| 1547 | Gelling Township Road. | 15.000 | ODR | Upper Siang |
| 1548 | Road from Bimik to Komkar. | 25.000 | ODR | Upper Siang |
| 1549 | Approach road to Gompa. | 1.300 | ODR | Upper Siang |
| 1550 | Approach road from PWD road to community hall at Paubuk. | 0.220 | ODR | Upper Siang |
| 1551 | Tinomoku to Okta Road. | 10.000 | ODR | Upper Siang |
| 1552 | Marmong to Janbo Road. | 3.000 | ODR | Upper Siang |
| 1553 | Bomdo to Nyering Road. | 10.000 | ODR | Upper Siang |
| 1554 | BRTF Road to Karko. | 1.600 | ODR | Upper Siang |
| 1555 | Road from Mossing village. | 7.000 | ODR | Upper Siang |
| 1556 | Approach road to Norbuling village. | 2.800 | ODR | Upper Siang |
| 1557 | BRTF road to Rane Noti | 2.000 | ODR | Upper Siang |
| 1558 | Yingkiong Township Road. | 25.000 | ODR | Upper Siang |
| 1559 | Jengging Township Road. | 10.500 | ODR | Upper Siang |
| 1560 | BRTF Road to Donyi-Polo Mandir under Jengging. | 1.000 | ODR | Upper Siang |
| 1561 | Tuting Township Road. | 21.000 | ODR | Upper Siang |
| 1562 | Migging Township Road. | 2.000 | ODR | Upper Siang |
| 1563 | Palling Township Road. | 3.000 | ODR | Upper Siang |
| 1564 | Road from Padu at NH-513 to Katan. | 13.000 | ODR | Upper Siang |
| 1565 | Road from Geku to Mariyang. | 32.000 | ODR | Upper Siang |
| 1566 | Road from TAH (Pasi Tinah) to Mopom Circle HQ | 0.900 | ODR | Upper Siang |




[Handwritten signature]

| Sl. No. | Name of Roads | Length (Km) | Category of Road | Name of District |
|---------|--|-------------|------------------|------------------|
| 1567 | Road from Tourist Camp to Yoying WRC Mariyang. | 0.420 | ODR | Upper Siang |
| 1568 | Geying Township road. | 2.550 | ODR | Upper Siang |
| 1569 | Road from Katan to Reglat bridge point via Pongging. | 35.000 | ODR | Upper Siang |
| 1570 | Road from Katan to connect Mariyang A/Centre via Erying Agriculture field. | 7.270 | ODR | Upper Siang |
| 1571 | Mariyang Township Road. | 14.908 | ODR | Upper Siang |
| 1572 | Mopom Township road. | 3.000 | ODR | Upper Siang |
| 1573 | Katan Township Road. | 3.000 | ODR | Upper Siang |
| 1574 | Geku Township Road. | 11.000 | ODR | Upper Siang |
| 1575 | Road from Komkar to connect Yingkiong-Mariyang road. | 3.000 | ODR | Upper Siang |
| 1576 | Millang-Dalbing Road. | 18.000 | ODR | Upper Siang |
| 1577 | Sikko-Bine Road. | 3.240 | ODR | Upper Siang |
| 1578 | Along-Yingkiong BRTF road to Bumring/Yoopang. | 6.800 | ODR | Upper Siang |
| 1579 | Komkar to Lagru. | 21.000 | ODR | Upper Siang |
| 1580 | Road from Pasighat-Damroh road to Pongging via FSB at Reglat. | 10.000 | ODR | Upper Siang |
| 1581 | Approach road from Geku-Sumsing-Sibum road to Jomoh village. | 0.200 | ODR | Upper Siang |
| 1582 | Rural link road from Komkar to Siang River. | 1.860 | ODR | Upper Siang |
| 1583 | Link road from Piryng WRC field to Silli village to Pasighat-Mariyang road at Silli. | 0.445 | ODR | Upper Siang |
| 1584 | Pasighat-Mariyang road to Rabuk. | 1.000 | ODR | Upper Siang |
| 1585 | Road from Libar at PDM road to Moi-Sitong Yamne river. | 2.100 | ODR | Upper Siang |
| 1586 | Link road from Lasung area to Govt. Primary School Sizer Komkar village via Pani area. | 0.750 | ODR | Upper Siang |
| 1587 | Road from Peram village to Geku-Katan Road. | 1.000 | ODR | Upper Siang |
| 1588 | Approach road from Katan (Tri junction) of Geku-Katan road to Girls Residential School at Katan. | 0.200 | ODR | Upper Siang |
| 1589 | Road from Sumsing village to Bone Agriculture field. | 2.500 | ODR | Upper Siang |
| 1590 | Road from PMGSY road to Mongku Dere at Geku. | 0.300 | ODR | Upper Siang |
| 1591 | Road from Pasighat-Yingkiong road near Siyat turning point to Moi-Sitong at Yamne. | 1.500 | ODR | Upper Siang |
| 1592 | Road from Sikko-Bine to Sibuk village(Adipasi). | 1.000 | ODR | Upper Siang |
| 1593 | Road from Katan-Mariyang PWD road to Bogang river via Uyu-Millong Agriculture field. | 1.000 | ODR | Upper Siang |
| 1594 | Road from Geku to Komkar village via Ligong Agri. Fields. | 3.000 | ODR | Upper Siang |
| 1595 | Road from Geku-Katan PMGSY road to Bogne Agri. Fields at Sumsing Village. | 1.800 | ODR | Upper Siang |
| 1596 | Road from Katan Padu road to Parak quarry. | 1.000 | ODR | Upper Siang |
| 1597 | Road from Geku-Katan PMGSY Road (Mindi-Yorbe) to Nyoying/Kobak area. | 2.520 | ODR | Upper Siang |
| 1598 | Road from Geku-Katan PMGSY Road to Rango Yorbe, Sika-Dine village, Geku | 0.270 | ODR | Upper Siang |
| 1599 | Road from Mariyang to Millang | 12.000 | ODR | Upper Siang |
| 1600 | Road from Kulung to Dalbing | 10.000 | ODR | Upper Siang |




R

| Sl. No. | Name of Roads | Length (Km) | Category of Road | Name of District |
|---------|--|-------------|------------------|------------------|
| 1601 | Road from Mindi Yorbe to Yine WRC, Geku | 1.000 | ODR | Upper Siang |
| 1602 | Road from Peram to Ramku Upper. | 0.510 | ODR | Upper Siang |
| 1603 | Road from Sibum village to Riew village. | 6.838 | ODR | Upper Siang |
| 1604 | Bazar-Siang Guest-Medical Charali | 1.850 | ODR | East Siang |
| 1605 | Mirmir Charali-Siang Guest House-Airport | 3.500 | ODR | East Siang |
| 1606 | Judicial Jail-DC Office APST PLT road | 2.800 | ODR | East Siang |
| 1607 | Mirmir Tinali-CCF office-PLT road | 0.800 | ODR | East Siang |
| 1608 | Engo Takar Dere-D Ering Middle School road | 0.500 | ODR | East Siang |
| 1609 | Outer Market ring road | 2.000 | ODR | East Siang |
| 1610 | Airport-Jarkang NH-515 road | 5.500 | ODR | East Siang |
| 1611 | NH 515-Jarkang road | 0.700 | ODR | East Siang |
| 1612 | NH515-Industrial Area-Tourist Lodge road | 2.000 | ODR | East Siang |
| 1613 | JNC-Polytecnic | 2.700 | ODR | East Siang |
| 1614 | PWD Store-HS School NH 515 | 0.510 | ODR | East Siang |
| 1615 | RFC NH-515 | 0.510 | ODR | East Siang |
| 1616 | Ward office-BSNL | 1.500 | ODR | East Siang |
| 1617 | DC Office-Mirku-Deking Pltk | 3.000 | ODR | East Siang |
| 1618 | Mirmir charali - Balek - JNC - NH 515 | 6.500 | ODR | East Siang |
| 1619 | NH 515 - DDSE | 1.000 | ODR | East Siang |
| 1620 | GTC - Paglek School | 3.500 | ODR | East Siang |
| 1621 | NH 515 - University - Polytechnic | 3.000 | ODR | East Siang |
| 1622 | Inner Market ring road | 1.000 | ODR | East Siang |
| 1623 | High Region road | 6.610 | ODR | East Siang |
| 1624 | Forest - NHPC - DDI road | 2.000 | ODR | East Siang |
| 1625 | Baskota road | 3.500 | ODR | East Siang |
| 1626 | Market road | 1.600 | ODR | East Siang |
| 1627 | Bus Station road | 0.500 | ODR | East Siang |
| 1628 | PI Line - Sibor road | 3.500 | ODR | East Siang |
| 1629 | Gumin Nagar road | 9.300 | ODR | East Siang |
| 1630 | Approach road to Donyi Polo Gangging | 0.260 | ODR | East Siang |
| 1631 | NRL Depot - Siang valley School road | 2.500 | ODR | East Siang |
| 1632 | Bihari Colony road | 1.500 | ODR | East Siang |
| 1633 | Mirku - Mirsam - Mirbuk - Deking road | 8.000 | ODR | East Siang |
| 1634 | NH 515 - GTC road | 3.000 | ODR | East Siang |
| 1635 | JNC Lower & Upper Area road | 3.000 | ODR | East Siang |
| 1636 | NH - ADC office - NH13, Mebo | 1.800 | ODR | East Siang |
| 1637 | Mebo Towhship road | 9.000 | ODR | East Siang |
| 1638 | Ruksin Township Road. | 3.000 | ODR | East Siang |
| 1639 | Bilat Township Road. | 3.000 | ODR | East Siang |
| 1640 | Sille Township Road. | 4.000 | ODR | East Siang |
| 1641 | Pasighat-Ledum-Rema camp | 40.000 | ODR | East Siang |
| 1642 | PLTK - Yagrung CO office | 3.500 | ODR | East Siang |
| 1643 | Mirem-Mikong-Jonai road | 16.000 | ODR | East Siang |
| 1644 | Mebo - Dholla road | 37.500 | ODR | East Siang |
| 1645 | Rani Oyiramghat road via Sika tode-Jampani | 26.000 | ODR | East Siang |
| 1646 | Mebo - Patang korong | 7.600 | ODR | East Siang |
| 1647 | Mebo-Dholla to Mottum Raling | 8.300 | ODR | East Siang |
| 1648 | Ngopok -Siluk road | 13.500 | ODR | East Siang |




(Handwritten signature)

| Sl. No. | Name of Roads | Length (Km) | Category of Road | Name of District |
|---------|--|-------------|------------------|---------------------|
| 1649 | Seram-Bijari road | 5.000 | ODR | East Siang |
| 1650 | Namsing village Internal road | 1.400 | ODR | East Siang |
| 1651 | Aohali village road | 1.100 | ODR | East Siang |
| 1652 | Mebo village road | 2.000 | ODR | East Siang |
| 1653 | Ngopok -Kiyit road | 1.400 | ODR | East Siang |
| 1654 | Mebo to Motum Road | 5.900 | ODR | East Siang |
| 1655 | Balek group village road | 6.500 | ODR | East Siang |
| 1656 | Ngorlung - Ralung road | 2.500 | ODR | East Siang |
| 1657 | Ruksin village road | 2.000 | ODR | East Siang |
| 1658 | Debing village road | 2.500 | ODR | East Siang |
| 1659 | Rayang village road | 2.000 | ODR | East Siang |
| 1660 | Sika Bamin village road | 2.000 | ODR | East Siang |
| 1661 | Mikong village road | 1.000 | ODR | East Siang |
| 1662 | Sika Tode village road | 2.200 | ODR | East Siang |
| 1663 | Rani village road | 3.500 | ODR | East Siang |
| 1664 | Oyan village road | 5.000 | ODR | East Siang |
| 1665 | Sika Tode-Sika Bamin road | 8.320 | ODR | East Siang |
| 1666 | Oyan Oyiramghat road | 4.000 | ODR | East Siang |
| 1667 | NH-515-Linka village-Niglok road | 5.600 | ODR | East Siang |
| 1668 | Anini Township Roads. | 18.230 | ODR | Dibang Valley |
| 1669 | Approach road from 156 Km Hunli-Anini BRTF road to Arzoo. | 1.500 | ODR | Dibang Valley |
| 1670 | Etalin Helipad Road. | 1.300 | ODR | Dibang Valley |
| 1671 | Anelieh Township Road | 5.000 | ODR | Dibang Valley |
| 1672 | Etalin Township Road i/c road from BRTF road to Newly shifted CO office & VLPT road. | 3.800 | ODR | Dibang Valley |
| 1673 | Alinye Township Road | 2.500 | ODR | Dibang Valley |
| 1674 | Road from BRO road on Anini-Dambuine road to Etabe village. | 9.237 | ODR | Dibang Valley |
| 1675 | Road from 168.00 Km point of Roing-Anini BRTF road to Echigo village | 11.880 | ODR | Dibang Valley |
| 1676 | Road from BRTF road from New Achuli village | 1.840 | ODR | Dibang Valley |
| 1677 | Road from BRTF road to Eyango (Matoli) village | 1.840 | ODR | Dibang Valley |
| 1678 | Approach road from Anini town to JNV School. | 4.000 | ODR | Dibang Valley |
| 1679 | Bomjir-Paglam Road. | 50.000 | ODR | Lower Dibang Valley |
| 1680 | Dambuk Township Road. | 8.000 | ODR | Lower Dibang Valley |
| 1681 | Paglam to Sibyamukh. | 3.160 | ODR | Lower Dibang Valley |
| 1682 | Paglam Township Road. | 4.965 | ODR | Lower Dibang Valley |
| 1683 | Bizari Township road. | 1.200 | ODR | Lower Dibang Valley |
| 1684 | Bizari to Sikang Ghat(Jia-Bizari road). | 3.070 | ODR | Lower Dibang Valley |
| 1685 | Hunli-Desali Road. | 23.323 | ODR | Lower Dibang Valley |




B

| Sl. No. | Name of Roads | Length (Km) | Category of Road | Name of District |
|---------|--|-------------|------------------|---------------------|
| 1686 | Desali-Donli Road. | 6.000 | ODR | Lower Dibang Valley |
| 1687 | Hunli-Anini Road to Aloni village. | 4.700 | ODR | Lower Dibang Valley |
| 1688 | Hunli Township Road. | 7.060 | ODR | Lower Dibang Valley |
| 1689 | Hunli-Anini Road to Brinli. | 3.000 | ODR | Lower Dibang Valley |
| 1690 | Desali Township Road. | 3.000 | ODR | Lower Dibang Valley |
| 1691 | Desali to Runli via Mitaka. | 3.760 | ODR | Lower Dibang Valley |
| 1692 | Apanli to New Elopa Model village. | 2.500 | ODR | Lower Dibang Valley |
| 1693 | Roing Township Road. | 56.920 | ODR | Lower Dibang Valley |
| 1694 | Koronu Township Road. | 4.500 | ODR | Lower Dibang Valley |
| 1695 | Koronu-Paya road. | 18.850 | ODR | Lower Dibang Valley |
| 1696 | Road from Tri-junction near Old Abali to Arango via Horupahar. | 5.000 | ODR | Lower Dibang Valley |
| 1697 | Approach road to Polytechnic college | 1.200 | ODR | Lower Dibang Valley |
| 1698 | 8 Km point of Roing Hunli Road to Chidu/Chela. | 11.500 | ODR | Lower Dibang Valley |
| 1699 | Parbuk Township road. | 5.280 | ODR | Lower Dibang Valley |
| 1700 | Jia-Abali road | 6.000 | ODR | Lower Dibang Valley |
| 1701 | Bolung Township Road. | 3.000 | ODR | Lower Dibang Valley |
| 1702 | Kangkong to Doleshwar road. | 5.500 | ODR | Lower Dibang Valley |
| 1703 | Abali-Iduli road. | 4.300 | ODR | Lower Dibang Valley |
| 1704 | Parbuk to Kabang road. | 0.300 | ODR | Lower Dibang Valley |
| 1705 | Road from Parbuk-Kabang PMGSY road to Raj Ali & Mobang. | 2.000 | ODR | Lower Dibang Valley |
| 1706 | Road from NH-313 at Roing to Remgeng village. | 1.950 | ODR | Lower Dibang Valley |
| 1707 | Road from Parbuk-Kabang PMGSY road to Rana basti Kundil. | 1.500 | ODR | Lower Dibang Valley |
| 1708 | Road from Assam-Arunachal State boundary at Shantipur. | 4.000 | ODR | Lower Dibang Valley |
| 1709 | Road from Bolik to Jemi village. | 4.000 | ODR | Lower Dibang Valley |



[Handwritten signature]

| Sl. No. | Name of Roads | Length (Km) | Category of Road | Name of District |
|---------|---|-------------|------------------|---------------------|
| 1710 | Road from 80.00km point of Roing-Hunli BRTF to Chalaka village. | 1.020 | ODR | Lower Dibang Valley |
| 1711 | Link road from Koronu to Thurungo. | 2.740 | ODR | Lower Dibang Valley |
| 1712 | Road from 12.00km point Roing-Anini BRTF road to Chimiri via Miuli. | 3.000 | ODR | Lower Dibang Valley |
| 1713 | Road from Hawaii Dist. Hq to Manchal Ad. Circle. | 32.010 | ODR | Anjaw |
| 1714 | Road to Hawaii from Chequenty Hawaii Town junction. | 7.860 | ODR | Anjaw |
| 1715 | Hayuliang-Goiliang Road. | 15.000 | ODR | Anjaw |
| 1716 | Approach road to Manchal Steel Arch Bridge. | 0.760 | ODR | Anjaw |
| 1717 | 9.00km point Hayuliang-Chequenty BRTF Road to Suppliang. | 10.050 | ODR | Anjaw |
| 1718 | Road from Khupa to Tafraliang. | 0.835 | ODR | Anjaw |
| 1719 | 4.00km point of Khupa Tafraliang to Chunga. | 1.800 | ODR | Anjaw |
| 1720 | Road from Walong to Gompa. | 0.500 | ODR | Anjaw |
| 1721 | 1.00km point of Walong-Kibithoo BRTF to Tinai. | 1.500 | ODR | Anjaw |
| 1722 | Road from Hayuliang to Thandapani. | 0.700 | ODR | Anjaw |
| 1723 | 10.00km point of Hayuliang-Metaliang road to Chipru. | 1.450 | ODR | Anjaw |
| 1724 | Road from Ulpani bridge to Holongong village. | 23.000 | ODR | Anjaw |
| 1725 | Old Hawaii Township Road. | 6.700 | ODR | Anjaw |
| 1726 | Hayuliang Township Road. | 3.120 | ODR | Anjaw |
| 1727 | Swami Camp township road. | 1.800 | ODR | Anjaw |
| 1728 | Khupa Township Road. | 4.900 | ODR | Anjaw |
| 1729 | Goiliang Township Road. | 1.000 | ODR | Anjaw |
| 1730 | Walong Township Road. | 3.000 | ODR | Anjaw |
| 1731 | Kibithoo township road. | 1.000 | ODR | Anjaw |
| 1732 | Kherang Township Road. | 0.300 | ODR | Anjaw |
| 1733 | Yatong Township Road. | 2.800 | ODR | Anjaw |
| 1734 | Approach road to Lautul village. | 0.410 | ODR | Anjaw |
| 1735 | Internal road at Army Sliencer Ground 223 Fiel Rgt., Hayuliang. | 1.500 | ODR | Anjaw |
| 1736 | Approach road to Chugung village. | 0.400 | ODR | Anjaw |
| 1737 | Tezu Township Road | 80.931 | ODR | Lohit |
| 1738 | Road from BRO Road to Mepo Basti via Danglat village. | 1.850 | ODR | Lohit |
| 1739 | Road from Pomliang village to Upper Loiliang village via Huchakaliang village & Loiliang Primary Health Centre. | 2.200 | ODR | Lohit |
| 1740 | BRTF Road to VKV via Tafragam village. | 9.000 | ODR | Lohit |
| 1741 | Internal Road around Tafragam VKV complex. | 2.200 | ODR | Lohit |
| 1742 | Internal road to ME School Tafragam. | 1.030 | ODR | Lohit |
| 1743 | Tafragam to Doorah Nallah. | 4.000 | ODR | Lohit |
| 1744 | Internal Road to PCL, Tezu. | 3.750 | ODR | Lohit |
| 1745 | Road from PWD road to Tafragam village Block-I, II & III. | 1.450 | ODR | Lohit |
| 1746 | Road form BRO main road to Duraliang village. | 3.000 | ODR | Lohit |




(Handwritten signature)

| Sl. No. | Name of Roads | Length (Km) | Category of Road | Name of District |
|---------|--|-------------|------------------|------------------|
| 1747 | Bypass road from Tezu Shivaji road to Mekaliang and New Mekaliang. | 8.000 | ODR | Lohit |
| 1748 | Road from BRO road to Doorah Nallah Hydrel (PCL) via Changliang. | 6.940 | ODR | Lohit |
| 1749 | Tezu Sunpura Road. | 16.170 | ODR | Lohit |
| 1750 | Road to Yealing to CO HQ. | 2.800 | ODR | Lohit |
| 1751 | Internal Road around VKV Sunpura. | 3.000 | ODR | Lohit |
| 1752 | Sunpura Township Road. | 3.150 | ODR | Lohit |
| 1753 | Road from Tezu-Sunpura Road to 19th Mile via Jeko Village. | 3.050 | ODR | Lohit |
| 1754 | Road from NH-52 BRO road to Bhekuliang village. | 16.187 | ODR | Lohit |
| 1755 | Extension of road to Yealiang village and Govt. Middle School from Yealing CO HQ. | 1.500 | ODR | Lohit |
| 1756 | Internal Road from Sunpura Road to Jeko village near HSS School. | 0.500 | ODR | Lohit |
| 1757 | Road from Tezu Sunpura Road to Chailliang village. | 0.700 | ODR | Lohit |
| 1758 | Road from Tezu-Sunpura Road to New Hatiduba. | 4.200 | ODR | Lohit |
| 1759 | Road to 19th Mile and 20th Mile at Sunpura Circle. | 1.000 | ODR | Lohit |
| 1760 | Road from Tezu -Sunpura road to 19th Mile via Hatiduba and Chailang village. | 4.500 | ODR | Lohit |
| 1761 | Road from BRO road to Koroliang village. | 1.000 | ODR | Lohit |
| 1762 | Approach road to Newly constructed Girls Hostel at VKV Tafragam. | 0.500 | ODR | Lohit |
| 1763 | Tezu Lama Camp Road. | 5.300 | ODR | Lohit |
| 1764 | Road from Tezu-Lohitpur road to Machaliang village touching Govt. Middle School, Lohitpur. | 0.400 | ODR | Lohit |
| 1765 | Village link road from Tezu Sunpura road to Sunpura village. | 3.000 | ODR | Lohit |
| 1766 | Jeko Township road. | 1.200 | ODR | Lohit |
| 1767 | Yealiang township road. | 3.650 | ODR | Lohit |
| 1768 | Bhekuliang thownship road. | 3.500 | ODR | Lohit |
| 1769 | Road from Thakurbari to Hawrebari Village. | 1.100 | ODR | Lohit |
| 1770 | Mahadevpur-Bordumsa Road | 17.565 | ODR | Namsai |
| 1771 | Khowji to New Mohong via Deori Mohong. | 4.000 | ODR | Namsai |
| 1772 | Road from Old Mohong to Lagagaon via Sikarisuk. | 1.800 | ODR | Namsai |
| 1773 | New Mohong Township Road. | 2.000 | ODR | Namsai |
| 1774 | Silatoo Khamti Tinali to New Silatoo | 2.000 | ODR | Namsai |
| 1775 | New Mohong to Mahadevpur township via Nongkhon Tinali. | 12.000 | ODR | Namsai |
| 1776 | Mahadevpur Township Road | 5.110 | ODR | Namsai |
| 1777 | Mahadevpur to Krishnapur road | 4.500 | ODR | Namsai |
| 1778 | Road from Sengapathar to Dumsi. | 1.160 | ODR | Namsai |
| 1779 | Road from Nongkhon Satgharia to Kumari Adivasi. | 1.700 | ODR | Namsai |
| 1780 | Road from Kaupatani to Bola Bari Chuk. | 2.000 | ODR | Namsai |




RS

| Sl. No. | Name of Roads | Length (Km) | Category of Road | Name of District |
|---------|--|-------------|------------------|------------------|
| 1781 | Road from Nonghon to Kumari Kachari via Majh Gaon. | 2.700 | ODR | Namsai |
| 1782 | Road from Mahadevpur-II to Kaupatani via Sileng Guri. | 2.500 | ODR | Namsai |
| 1783 | Road from Old Mohong to Manpaliang via Lengra Gaon. | 4.000 | ODR | Namsai |
| 1784 | Road from Sitapani Moran to NH-52 near Dirak Gate. | 2.000 | ODR | Namsai |
| 1785 | Road from PMGSY road to Singibeel-I and Singibeel-II village. | 1.960 | ODR | Namsai |
| 1786 | Road from Old Mohong-I to Old Mohong-II village. | 2.000 | ODR | Namsai |
| 1787 | Road from NEC road to Miri Pathar village. | 1.500 | ODR | Namsai |
| 1788 | Road from Bhadra Chuk to Kharia Chuk. | 0.700 | ODR | Namsai |
| 1789 | Link road in between Bhadra Chuk to Kharia Chuk. | 0.540 | ODR | Namsai |
| 1790 | Road from Tran-Arunachal Highway to Silatoo & New | 1.300 | ODR | Namsai |
| 1791 | Govt. Primary school to Washali to Moran Chuk. | 1.500 | ODR | Namsai |
| 1792 | Colony road at Sitapani Miri. | 2.500 | ODR | Namsai |
| 1793 | Road from Silatoo Khamti to Bokabeel via Christian Chuk. | 2.000 | ODR | Namsai |
| 1794 | Road from Rangali beel to Rajabeel. | 5.000 | ODR | Namsai |
| 1795 | Road from Khowji to Dirak Shuk. | 1.000 | ODR | Namsai |
| 1796 | Road from PMGSY road to Mahadevpur-III. | 1.000 | ODR | Namsai |
| 1797 | Road from Mahadevpur-New Mohong road to Seleguri(Kaupatani). | 1.182 | ODR | Namsai |
| 1798 | Road from Philobari village to New Silatoo Ghat. | 0.535 | ODR | Namsai |
| 1799 | Road from New Mohong PWD road to Miri Chuk(New Mohong). | 1.163 | ODR | Namsai |
| 1800 | Road from Manapaliang to majhi Chuk via Majh Gaon. | 0.553 | ODR | Namsai |
| 1801 | Road from Manapaliang Zero point to Nepali Chuk. | 1.421 | ODR | Namsai |
| 1802 | Road from Lengra Gaon to Bokabeel. | 1.415 | ODR | Namsai |
| 1803 | Road from Mahadevpur to Nongkhon Primary School. | 1.415 | ODR | Namsai |
| 1804 | Road at Kumari Kachari village to Kumari Adivasi Secondary School. | 1.415 | ODR | Namsai |
| 1805 | Road from Nongkhon Tinali to Govt. Primary School. | 0.496 | ODR | Namsai |
| 1806 | Road from NEC to Ahum Chuk at New Mohong. | 0.553 | ODR | Namsai |
| 1807 | Road from Khowji Himulu Chuk to New Silatoo. | 0.765 | ODR | Namsai |
| 1808 | Namsai Township roads. | 30.000 | ODR | Namsai |
| 1809 | Namsai-Diyun Road. | 16.000 | ODR | Namsai |
| 1810 | Namsai-Diyun Road to Pangen village. | 4.000 | ODR | Namsai |
| 1811 | Piyong-Jenglai-Wingko Road. | 7.500 | ODR | Namsai |
| 1812 | Namsai-Jaipur Road. | 5.800 | ODR | Namsai |
| 1813 | Jona- II to New Jaipur road | 1.400 | ODR | Namsai |
| 1814 | Road from Naga Khui Nallah to Kumchai Nallah (Balinallah). | 2.440 | ODR | Namsai |
| 1815 | Monmao to Manfaiseng Road | 4.000 | ODR | Namsai |




[Handwritten signature]

| Sl. No. | Name of Roads | Length (Km) | Category of Road | Name of District |
|---------|---|-------------|------------------|------------------|
| 1816 | Road from Dowshuk village to NH-52 via Sengsap village. | 6.000 | ODR | Namsai |
| 1817 | Namsai-Chowkham BRTF road to Lataho village. | 2.410 | ODR | Namsai |
| 1818 | Road from Jona-I to Jona-IV via Kingkhom Jona. | 10.000 | ODR | Namsai |
| 1819 | Namsai-Chowkham road to Jona-IV via Jona-I, II, III and Dadum Jona, Kachari Jona, Jona Kuli and Kinghom Jona. | 20.000 | ODR | Namsai |
| 1820 | Road from NH-52 to International Meditation Centre at Lathao. | 7.000 | ODR | Namsai |
| 1821 | CC Road from NH- 52 to Tourism complex at Tengapani. | 3.230 | ODR | Namsai |
| 1822 | Road from New Jenthu to Jona-III. | 2.700 | ODR | Namsai |
| 1823 | Road from Pathar Gaon to Manna-II. | 2.340 | ODR | Namsai |
| 1824 | Road from PWD colony to General ground Namsai. | 2.520 | ODR | Namsai |
| 1825 | Road from Christian Chuk to Arunachal University of Studies Namsai. | 1.400 | ODR | Namsai |
| 1826 | Namsai-Diyun road to Kuseng village. | 2.000 | ODR | Namsai |
| 1827 | Road from Nongtaw PMGSY main road to Nangtaw Khamti foot hill. | 2.000 | ODR | Namsai |
| 1828 | Inter village link road from Namsai-Diyun road to Nampong in Namsai. | 1.500 | ODR | Namsai |
| 1829 | Road from Piyong Jenglai Mengkeng village to Winko village. | 1.500 | ODR | Namsai |
| 1830 | Road from Chowkham to Mimey via Namliang. | 13.000 | ODR | Namsai |
| 1831 | Chowkham Township Road. | 10.000 | ODR | Namsai |
| 1832 | Mankao to Emphum road | 2.000 | ODR | Namsai |
| 1833 | Road from Kamlanagar to Kathan. | 47.150 | ODR | Namsai |
| 1834 | Wakro Township Road. | 6.000 | ODR | Namsai |
| 1835 | Approach road to Dharamsala at Parsuramkhund. | 1.500 | ODR | Namsai |
| 1836 | Chowkham-Alubari and Momong farm land . | 1.000 | ODR | Namsai |
| 1837 | Road from BRTF road Bat Camp via Towan village. | 5.000 | ODR | Namsai |
| 1838 | Road from Emphum to Injo via Tingua. | 18.000 | ODR | Namsai |
| 1839 | Link road from 5.00km point of Chowkham-Wakro road to tiyang river via Coconut garden. | 0.650 | ODR | Namsai |
| 1840 | Road from NH-52 to KVK at Momong. | 1.500 | ODR | Namsai |
| 1841 | Road from Emphum to Lunka via Munglang. | 10.000 | ODR | Namsai |
| 1842 | Alubari to Baman basti and Kamlang road. | 5.000 | ODR | Namsai |
| 1843 | Kherem Township road. | 1.500 | ODR | Namsai |
| 1844 | Momong Township road. | 2.500 | ODR | Namsai |
| 1845 | Chowkham to Mankungseng road. | 3.000 | ODR | Namsai |
| 1846 | Road from Chowkham -Namliang road to Namkham village. | 2.300 | ODR | Namsai |
| 1847 | Road from left bank of Tiyang river bridge point to Mimey village. | 2.000 | ODR | Namsai |
| 1848 | Bypass road from BRO road to Helipad at Parasuramkhund. | 1.880 | ODR | Namsai |




[Handwritten signature]

| Sl. No. | Name of Roads | Length (Km) | Category of Road | Name of District |
|---------|--|-------------|------------------|------------------|
| 1849 | BRO road to Momong farm land. | 1.000 | ODR | Namsai |
| 1850 | Road from Post office to Forest colony. | 0.580 | ODR | Changlang |
| 1851 | Road from Transit Hostel to Forest Guest House. | 1.150 | ODR | Changlang |
| 1852 | Road from ADC residence to DFO residence. | 0.950 | ODR | Changlang |
| 1853 | PWD Colony-I roads. | 0.310 | ODR | Changlang |
| 1854 | PWD Colony-II roads | 0.115 | ODR | Changlang |
| 1855 | PWD Colony-III roads | 0.216 | ODR | Changlang |
| 1856 | Road from NH-315 to Old Satsang via PWD Inquiry office. | 0.310 | ODR | Changlang |
| 1857 | Road from NH-315 to BSNL office via Govt. HSS Jairampur. | 0.395 | ODR | Changlang |
| 1858 | Teacher colony-I road. | 0.135 | ODR | Changlang |
| 1859 | Teacher colony-II roads | 0.145 | ODR | Changlang |
| 1860 | Road from NH-315 to Forest corporation road. | 0.132 | ODR | Changlang |
| 1861 | Road from PWD Workshop to Old cooperative colony. | 0.308 | ODR | Changlang |
| 1862 | APP colony road | 0.246 | ODR | Changlang |
| 1863 | Puja colony roads. | 0.180 | ODR | Changlang |
| 1864 | Road from Treasury office to Premnagar. | 0.125 | ODR | Changlang |
| 1865 | PWD colony road around Sapolo Hall. | 0.144 | ODR | Changlang |
| 1866 | New Market road. | 0.336 | ODR | Changlang |
| 1867 | New market road to Premnagar. | 0.127 | ODR | Changlang |
| 1868 | Road to PWD AE residence. | 0.085 | ODR | Changlang |
| 1869 | Road from Cooperative to Premnagar. | 0.487 | ODR | Changlang |
| 1870 | Road from NH-315 to Medical colony road. | 0.130 | ODR | Changlang |
| 1871 | Road from telephone exchange to electrical colony. | 0.115 | ODR | Changlang |
| 1872 | Telephone exchange colony road. | 0.110 | ODR | Changlang |
| 1873 | Road from NH-315 to SE office complex. | 0.330 | ODR | Changlang |
| 1874 | Road from New Khamdu to Old Khamdu village. | 8.100 | ODR | Changlang |
| 1875 | Road from Jairampur to Chamro via New Khamdu. | 2.850 | ODR | Changlang |
| 1876 | Road from S.E. Office to Chamro. | 2.000 | ODR | Changlang |
| 1877 | Kovin-Taipong-Hongkap Road. | 3.600 | ODR | Changlang |
| 1878 | Kamchi-Khamdu road to Longmen village. | 1.280 | ODR | Changlang |
| 1879 | ADC office complex road at Terithnagar. | 1.610 | ODR | Changlang |
| 1880 | Road from RWD road to Helipad. | 0.300 | ODR | Changlang |
| 1881 | Road from NH-315 to Old Bazar colony. | 0.400 | ODR | Changlang |
| 1882 | Road from NH-315 to CRPF complex. | 0.310 | ODR | Changlang |
| 1883 | Road from NH-315 to Custom colony (IB). | 0.170 | ODR | Changlang |
| 1884 | Road from NH-315 to IB/Guest House. | 0.170 | ODR | Changlang |
| 1885 | Road from NH-315 to Medical colony. | 0.160 | ODR | Changlang |
| 1886 | Road from BRO road to Nonthey village. | 1.000 | ODR | Changlang |
| 1887 | Road from NH-315 to Khamkai Church. | 0.200 | ODR | Changlang |
| 1888 | Road from NH-315 to GHS School Nampong. | 0.600 | ODR | Changlang |




| Sl. No. | Name of Roads | Length (Km) | Category of Road | Name of District |
|---------|---|-------------|------------------|------------------|
| 1889 | New Putok to Horu Putok. | 5.500 | ODR | Changlang |
| 1890 | Rima to Wintong Village. | 9.000 | ODR | Changlang |
| 1891 | Rima Putok CO Hq road. | 0.620 | ODR | Changlang |
| 1892 | Road from Longvi village point to Tengman village via Khetwa. | 35.000 | ODR | Changlang |
| 1893 | Bazar Tinali to School tinali via RWD colony. | 1.000 | ODR | Changlang |
| 1894 | School Tinali to Police Station via EAC office. | 0.600 | ODR | Changlang |
| 1895 | NH to PHC. | 0.300 | ODR | Changlang |
| 1896 | School Tinali to General ground. | 0.500 | ODR | Changlang |
| 1897 | RWD colony to Community hall. | 0.300 | ODR | Changlang |
| 1898 | NH to IB | 0.400 | ODR | Changlang |
| 1899 | NH to Tourist Lodge. | 0.700 | ODR | Changlang |
| 1900 | NH to Manmao Sub-Division. | 0.250 | ODR | Changlang |
| 1901 | PWD Sub-Division office to Chumpon village. | 1.500 | ODR | Changlang |
| 1902 | PMGSY road to CO HQ Renuk. | 0.900 | ODR | Changlang |
| 1903 | PWD Sub-Division to manmao village. | 0.500 | ODR | Changlang |
| 1904 | EAC office to officers colony. | 0.200 | ODR | Changlang |
| 1905 | Approach road to New Dukpey COB from Manmao road. | 0.800 | ODR | Changlang |
| 1906 | Road from NH to Hetlong village. | 3.500 | ODR | Changlang |
| 1907 | Road from PMGSY point Lyngok to Tirap Sakan village. | 12.100 | ODR | Changlang |
| 1908 | Miao welcome gate to RWD tinali. | 2.500 | ODR | Changlang |
| 1909 | Lower Miao colony road i/c Market area. | 3.750 | ODR | Changlang |
| 1910 | Upper Miao colony road i/c Circuit House & Miao CHC. | 2.700 | ODR | Changlang |
| 1911 | Power house to LW School via Lisu colony. | 4.378 | ODR | Changlang |
| 1912 | Namchik-Miao road. | 26.800 | ODR | Changlang |
| 1913 | Miao-M'Pen road. | 10.200 | ODR | Changlang |
| 1914 | Namchik Bordumsa road to Namphuk paddy field. | 0.330 | ODR | Changlang |
| 1915 | Govt Higher Secondary School road. | 1.550 | ODR | Changlang |
| 1916 | Old Bazar road. | 0.730 | ODR | Changlang |
| 1917 | Medical colony road. | 1.100 | ODR | Changlang |
| 1918 | Police colony road. | 0.230 | ODR | Changlang |
| 1919 | PWD colony road. | 0.850 | ODR | Changlang |
| 1920 | Mandir to APEDA colony road. | 0.678 | ODR | Changlang |
| 1921 | IB Complex road. | 0.285 | ODR | Changlang |
| 1922 | Internal road to Bolinong village. | 0.330 | ODR | Changlang |
| 1923 | Injan Village Road. | 2.430 | ODR | Changlang |
| 1924 | Sikao-New Sangking road. | 5.000 | ODR | Changlang |
| 1925 | Nayang-Ningrong Road. | 4.000 | ODR | Changlang |
| 1926 | Approach Road (Balinong) to ITI Complex (Balinong). | 3.000 | ODR | Changlang |
| 1927 | Road from Neotan village to Upper Agriculture field. | 0.888 | ODR | Changlang |
| 1928 | Kumchai-Manabhun-Deban Road(ch.18.0 km to 54.70km). | 54.700 | ODR | Changlang |




[Handwritten signature]

| Sl. No. | Name of Roads | Length (Km) | Category of Road | Name of District |
|---------|---|-------------|------------------|------------------|
| 1929 | Vijoyanagar Township roads. | 4.500 | ODR | Changlang |
| 1930 | Gandhigram internal road. | 5.500 | ODR | Changlang |
| 1931 | Road from Vijoyanagar to Hamdi village. | 0.350 | ODR | Changlang |
| 1932 | Road from Dawodi village to Bazar | 1.500 | ODR | Changlang |
| 1933 | Internal road of Sidique village. | 1.500 | ODR | Changlang |
| 1934 | Road from two hut to Topi Hill. | 0.400 | ODR | Changlang |
| 1935 | Diyun Township Road(2.216km). | | ODR | Changlang |
| 1936 | PWD & GA colony road. | 1.216 | ODR | Changlang |
| 1937 | Police colony & Medical colony road. | 1.000 | ODR | Changlang |
| 1938 | Bordumsa-Namchik Road(upto kherem pani bridge point). | 12.435 | ODR | Changlang |
| 1939 | Road from Kherem Pani bridge point on Bordumsa road to Chaimu village via Wagun Ponthai-Wagun-I & II. | 5.200 | ODR | Changlang |
| 1940 | Namsai-Diyun Road(16.00km under jairanmpur Div). | 16.000 | ODR | Changlang |
| 1941 | Approach road to Wakhetna village. | 1.300 | ODR | Changlang |
| 1942 | Bordumsa Township roads(3.319km) | | ODR | Changlang |
| 1943 | Bordumsa Market road. | 0.190 | ODR | Changlang |
| 1944 | Post office colony road. | 0.150 | ODR | Changlang |
| 1945 | PWD colony road. | 0.600 | ODR | Changlang |
| 1946 | Education & Police colony road | 0.765 | ODR | Changlang |
| 1947 | PHED colony road. | 0.065 | ODR | Changlang |
| 1948 | ADC office complex road. | 0.948 | ODR | Changlang |
| 1949 | Cultural heritage Centre Area. | 0.371 | ODR | Changlang |
| 1950 | CHC Medical approach road. | 0.230 | ODR | Changlang |
| 1951 | Innao Township Road | 0.780 | ODR | Changlang |
| 1952 | Road from Bordumsa HQ to Gidding village via Bordumsa. | 3.300 | ODR | Changlang |
| 1953 | Goju-Borkhet road. | 8.700 | ODR | Changlang |
| 1954 | Road from Bordumsa to Borkhet. | 11.500 | ODR | Changlang |
| 1955 | Road from Bordumsa-Namchik road to Rajanagar village- | 2.000 | ODR | Changlang |
| 1956 | Road from main road to Uchabam village. | 5.450 | ODR | Changlang |
| 1957 | Margherita-Changlang Road. | 36.100 | ODR | Changlang |
| 1958 | Changlang township road. | 22.180 | ODR | Changlang |
| 1959 | Namtok township road. | 3.500 | ODR | Changlang |
| 1960 | Road to Old Linghok. | 20.000 | ODR | Changlang |
| 1961 | Changlang-Khimiyang Road. | 36.100 | ODR | Changlang |
| 1962 | Jonghavi to Sangkhuhavi road | 10.000 | ODR | Changlang |
| 1963 | Khimiyang - S/Havi Road to Lower Thamlom | 1.420 | ODR | Changlang |
| 1964 | Khimiyang - S/Havi Road to Tungthung Havi | 1.500 | ODR | Changlang |
| 1965 | Khimiyang township road. | 3.560 | ODR | Changlang |
| 1966 | Changlang-Khimiyang Road to Langchuk. | 6.000 | ODR | Changlang |
| 1967 | Yanman-Thamiyang Road | 15.000 | ODR | Changlang |




(Handwritten signature)

| Sl. No. | Name of Roads | Length (Km) | Category of Road | Name of District |
|---------|--|-------------|------------------|------------------|
| 1968 | Changlang-Khimiyang Road to Yanman village. | 2.300 | ODR | Changlang |
| 1969 | Road from Namtok Tea Garden to Kuthung village . | 2.000 | ODR | Changlang |
| 1970 | Road from MC road to Longran Village. | 0.800 | ODR | Changlang |
| 1971 | Road from Tea Garden to Longpha Village. | 0.825 | ODR | Changlang |
| 1972 | Link Road from MC Road to Kengkhu Village. | 8.000 | ODR | Changlang |
| 1973 | Deomali-Dirok road. | 16.000 | ODR | Tirap |
| 1974 | Hukanjuri to Deomali road. | 12.000 | ODR | Tirap |
| 1975 | Namsang-Soha Road. | 17.320 | ODR | Tirap |
| 1976 | Laptang-Sipni Road. | 10.000 | ODR | Tirap |
| 1977 | 6.00km point of Khonsa-Hukanjuri road to Kaimai village. | 2.000 | ODR | Tirap |
| 1978 | 10.00km point Namsang-Soha road to Khela(Namsang-Khela road). | 38.000 | ODR | Tirap |
| 1979 | Muktowa-Baraf Road. | 16.000 | ODR | Tirap |
| 1980 | 41.00km Changlang-Khonsa road to Ngoitong village. | 10.000 | ODR | Tirap |
| 1981 | 38.00km Changlang-Khonsa road to New Laiwang village. | 4.000 | ODR | Tirap |
| 1982 | Sanloam-Longbow road. | 9.500 | ODR | Tirap |
| 1983 | Road to Khonsa village. | 2.500 | ODR | Tirap |
| 1984 | 10.00km point Khonsa-Longding BRTF road (Tupi) to Dadam CO HQ. | 13.000 | ODR | Tirap |
| 1985 | 17.00km point Khoonsa-Lazu road (Thinsa) to Tethiam Road. | 5.000 | ODR | Tirap |
| 1986 | Laho-Tissa road. | 12.000 | ODR | Tirap |
| 1987 | 32.00km point Khonsa-Hukanjuri road to Nokfan Road. | 6.100 | ODR | Tirap |
| 1988 | Laho to Senua-Noksu road. | 8.000 | ODR | Tirap |
| 1989 | Tutnu to Bari-Basip, Katang village Road. | 30.000 | ODR | Tirap |
| 1990 | Noglo to Upper Chinham Road. | 7.600 | ODR | Tirap |
| 1991 | Bogapani to Lingdongthong. | 2.000 | ODR | Tirap |
| 1992 | 18.00km point Khonsa-Hukanjuri road(Pullong bridge point) to Pasumthong(New Laptang) Road. | 2.500 | ODR | Tirap |
| 1993 | 17.50km point Khonsa-Hukanjuri (Pullong Bridge point) to Chithamlopathar Road. | 8.000 | ODR | Tirap |
| 1994 | Notun Kheti-Lamlo village. | 3.000 | ODR | Tirap |
| 1995 | Khonsa Township Road. | 23.820 | ODR | Tirap |
| 1996 | Internal road at Dadam village. | 4.500 | ODR | Tirap |
| 1997 | Soha Township Road. | 3.000 | ODR | Tirap |
| 1998 | Lazu Township Road. | 5.450 | ODR | Tirap |
| 1999 | Lindongthong-Nyrtong Road. | 3.000 | ODR | Tirap |
| 2000 | 7.60km point Khonsa-Lazu BRTF road to Kheti village. | 1.200 | ODR | Tirap |
| 2001 | 4.50km point Deomali-Dirok road to Jum dang. | 8.000 | ODR | Tirap |
| 2002 | Namsang township road. | 2.000 | ODR | Tirap |
| 2003 | Internal road at Borduria village. | 4.500 | ODR | Tirap |
| 2004 | Deomali Township Road. | 18.150 | ODR | Tirap |




R

| Sl. No. | Name of Roads | Length (Km) | Category of Road | Name of District |
|---------|--|-------------|------------------|------------------|
| 2005 | Sumhak-Shalom Road. | 14.000 | ODR | Tirap |
| 2006 | Raho-Longliang Road. | 3.000 | ODR | Tirap |
| 2007 | 13.40km point Khonsa-Hukanjuri road to CO HQ Borduria i/c internal road. | 2.900 | ODR | Tirap |
| 2008 | CO HQ Borduria to Pullong Bridge. | 5.500 | ODR | Tirap |
| 2009 | 21.00km point Khonsa-Hukajuri road to Jungli Camp/Terung to Sumsipathar. | 11.000 | ODR | Tirap |
| 2010 | Road to CO HQ Bari-Basip. | 3.000 | ODR | Tirap |
| 2011 | Road to CO HQ Koilam. | 2.000 | ODR | Tirap |
| 2012 | Road from New Lainwang to Mission Centre. | 1.200 | ODR | Tirap |
| 2013 | Road from Dadam CO HQ to Muktawa. | 12.500 | ODR | Tirap |
| 2014 | Road from Old Lainwang to Jagthung. | 4.500 | ODR | Tirap |
| 2015 | Road from Longkhong to Wasathong. | 3.000 | ODR | Tirap |
| 2016 | Road from Barak to Dongrong. | 5.000 | ODR | Tirap |
| 2017 | Road from Tutnyu-Kolam road to Nogna. | 8.000 | ODR | Tirap |
| 2018 | 10.00km point Changlang-Khonsa road to EMRS at Khela. | 1.200 | ODR | Tirap |
| 2019 | Road from New Doidam to Soha. | 6.500 | ODR | Tirap |
| 2020 | 37.00km point Khonsa-Longding BRTF road(Humroi) to New Kothin. | 3.000 | ODR | Tirap |
| 2021 | CO HQ to Soha village. | 1.500 | ODR | Tirap |
| 2022 | Road from Laiwang to Thungjang via Tutnyu village. | 34.000 | ODR | Tirap |
| 2023 | Road to Muktawa village. | 0.700 | ODR | Tirap |
| 2024 | Road to Laho village. | 0.650 | ODR | Tirap |
| 2025 | Road to Lower Bera village. | 0.400 | ODR | Tirap |
| 2026 | Road to Hukan village. | 0.500 | ODR | Tirap |
| 2027 | Road to Boakfom village. | 0.300 | ODR | Tirap |
| 2028 | Road to New Kothin village. | 1.000 | ODR | Tirap |
| 2029 | Road to Lower Chinkoi village. | 0.500 | ODR | Tirap |
| 2030 | Road from Khonsa-Hukanjuri road to Lahokocha, Borduria. | 0.300 | ODR | Tirap |
| 2031 | Road from Khonsa-Hukanjuri road to Thangonthung, Borduria. | 1.000 | ODR | Tirap |
| 2032 | Road from Old Dadam junction point to Soha. | 4.300 | ODR | Tirap |
| 2033 | Road from PWD Sub-Division office to Forest IB via VIP colony. | 1.300 | ODR | Tirap |
| 2034 | Road from Changlang-Khonsa road to Ngoitong-Jadthung junction. | 2.500 | ODR | Tirap |
| 2035 | Ring road at CO HQ Dadam. | 2.000 | ODR | Tirap |
| 2036 | Wathin link road. | 1.455 | ODR | Tirap |
| 2037 | Approach road to Sipini village. | 0.833 | ODR | Tirap |
| 2038 | Approach road to Sumsi village. | 0.780 | ODR | Tirap |
| 2039 | Longding to Nokjan road. | 9.811 | ODR | Longding |
| 2040 | Janam Okhausum road. | 19.000 | ODR | Longding |




| Sl. No. | Name of Roads | Length (Km) | Category of Road | Name of District |
|---------|--|-------------|------------------|------------------|
| 2041 | Longding Township Road | 27.900 | ODR | Longding |
| 2042 | Road from Kamhua-Noknu road to Nginu village. | 12.500 | ODR | Longding |
| 2043 | Wakka Township Road | 4.000 | ODR | Longding |
| 2044 | Pongchao Township Road | 4.000 | ODR | Longding |
| 2045 | Road from Nganja Nallah to Pumao Helipad. | 4.000 | ODR | Longding |
| 2046 | Longding-Kanubari Road. | 9.000 | ODR | Longding |
| 2047 | Longding-Satnaguri via Zedua and Wanu. | 8.000 | ODR | Longding |
| 2048 | Road from Votnu to Khanu. | 18.000 | ODR | Longding |
| 2049 | Konsa to Khasa road. | 13.000 | ODR | Longding |
| 2050 | BRTF road to Niausa. | 2.500 | ODR | Longding |
| 2051 | Pumao to Khatnu road. | 9.000 | ODR | Longding |
| 2052 | Khasa to Votnu road. | 8.000 | ODR | Longding |
| 2053 | Longhau to Pukha road. | 5.400 | ODR | Longding |
| 2054 | Pumao Township road. | 2.000 | ODR | Longding |
| 2055 | Road from Longthang to Chatiting village. | 4.000 | ODR | Longding |
| 2056 | Road from Soshen to Niausa bypass. | 3.000 | ODR | Longding |
| 2057 | Approach road to VKV at Longding. | 1.200 | ODR | Longding |
| 2058 | Link road to Niaunu village. | 2.000 | ODR | Longding |
| 2059 | Link road to VKV Niausa. | 2.500 | ODR | Longding |
| 2060 | Kanubari Township Road. | 7.060 | ODR | Longding |
| 2061 | Assam PWD road(Satnaguri) to Kanubari Road. | 8.500 | ODR | Longding |
| 2062 | Banfera-Wanu Road. | 10.000 | ODR | Longding |
| 2063 | Road to Russa village. | 1.700 | ODR | Longding |
| 2064 | Ranglua-Othongkhua Road. | 14.000 | ODR | Longding |
| 2065 | Khetnu-Mopling Road. | 6.000 | ODR | Longding |
| 2066 | Longding-Bimlapur Road. | 51.000 | ODR | Longding |
| 2067 | Othongkhua to Longkhujan road. | 2.400 | ODR | Longding |
| 2068 | Banfera village road. | 3.500 | ODR | Longding |
| 2069 | Wanu-Longding via Zedua road. | 17.500 | ODR | Longding |
| 2070 | Lawnu Chopsa road. | 12.000 | ODR | Longding |
| 2071 | Banfera-Wanu Road to Primary School. | 1.800 | ODR | Longding |
| 2072 | Kanubari to Ringpong at Longding Bimlapur Tri-Junction | 19.000 | ODR | Longding |
| 2073 | Kanubari to Bogapani via Ranglua, Lawnu (CO HQ). | 41.000 | ODR | Longding |
| 2074 | Ringpong- Kamnu road via Orak. | 8.000 | ODR | Longding |
| 2075 | Kamnu-Chopnu Road. | 11.000 | ODR | Longding |
| 2076 | Teok -Waisang Nallah Road. | 3.000 | ODR | Longding |
| 2077 | Kamkhu Rusa-Bimlapur Road. | 6.000 | ODR | Longding |
| 2078 | Internal road at Lawnu CO HQ. | 5.000 | ODR | Longding |
| 2079 | Internal road at Chubam CO HQ. | 5.000 | ODR | Longding |
| 2080 | Road from Chattong to Kamnu via Chopsa. | 15.000 | ODR | Longding |
| 2081 | Road from Hahshe Russa to Kamkuh Rusa. | 2.230 | ODR | Longding |



[Handwritten signature]

| Sl. No. | Name of Roads | Length (Km) | Category of Road | Name of District |
|----------------|--------------------------|------------------|------------------|------------------|
| 2082 | Shaiajakhet to Tehipong. | 2.700 | ODR | Longding |
| 2083 | Shaiajakhet to Nawadat. | 1.000 | ODR | Longding |
| Total = | | 11299.233 | | |

This has the specific approval of the Competent Authority to be published in official Govt. Gazette.

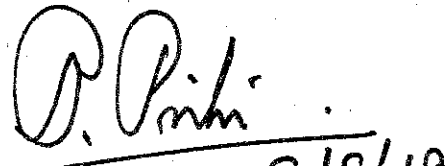

 (B. Pertin), IAS
 Commissioner(PWD)
 Govt. of Arunachal Pradesh
 Itanagar

Memo No. SPWD/W-573/NH/2009-10/ 391

Dated Itanagar, the 2nd August 2019

Copy to:

1. The Secretary to Governor, Arunachal Pradesh, Itanagar.
2. PPS to Hon'ble Chief Minister, Arunachal Pradesh, Itanagar.
3. PS to Hon'ble Deputy Chief Minister, Arunachal Pradesh, Itanagar.
4. PS to Hon'ble Minister(PWD), Arunachal Pradesh, Itanagar.
5. PS to All Hon'ble Minister, Arunachal Pradesh, Itanagar.
6. All Hon'ble Member of Legislative Assembly, AP, Itanagar.
7. The Secretary, MoRTH, Transport Bhawan, 1-Parliament Street, New Delhi.
8. US to Chief Secretary, Govt. of Arunachal Pradesh, Itanagar.
9. The PCCF, Govt. of Arunachal Pradesh, Itanagar.
10. The Director General(RD) & SS, MoRTH, Transport Bhawan, 1-Parliament Street New Delhi.
11. The ADG(NER), MoRTH, Transport Bhawan, 1-Parliament Street New Delhi.
12. The Chief Engineer, P-8, MoRTH, Transport Bhawan, 1-Parliament Street New Delhi.
13. The Chief Engineer, Planning, MoRTH, Transport Bhawan, 1-Parliament Street New Delhi.
14. The Director(P&B), MoRTH, Transport Bhawan, 1-Parliament Street New Delhi.
15. The Secretary(Planning), Govt. of Arunachal Pradesh, Itanagar.
16. Under Secretary (PWD), Govt. of Arunachal Pradesh, Itanagar.
17. The Chief Engineer, BRO, Project-Brahmank/Arunank/Vartak/Udayak, Arunachal Pradesh.
18. The Chief Engineer, PWD(NWZ/WZ/CZ-A/CZ-B/EZ/HW/CSQ/SID&P/TRG & VIG), Arunachal Pradesh.
19. The Chief Engineer, RWD(WZ/EZ/D&P), Arunachal Pradesh, Itanagar.
20. The Chief Engineer, UD & H, Arunachal Pradesh, Itanagar.
21. All Directors, Govt. of Arunachal Pradesh, Itanagar/Naharlagun.
22. The Director(Printing), Govt. of Arunachal Pradesh, Naharlagun is requested to publish the same in next issue of Arunachal Pradesh Gazette please.
23. All Deputy Commissioners, Govt. of Arunachal Pradesh.
24. All Addl. Deputy Commissioners, Govt. of Arunachal Pradesh.
25. Office Copy.


 (B. Pertin), IAS
 Commissioner(PWD)
 Govt. of Arunachal Pradesh
 Itanagar

